

NOTE:
FOR ACCURATE RIGHT OF WAY DATA, CONTACT
RIGHT OF WAY ENGINEERING AT THE DISTRICT OFFICE.

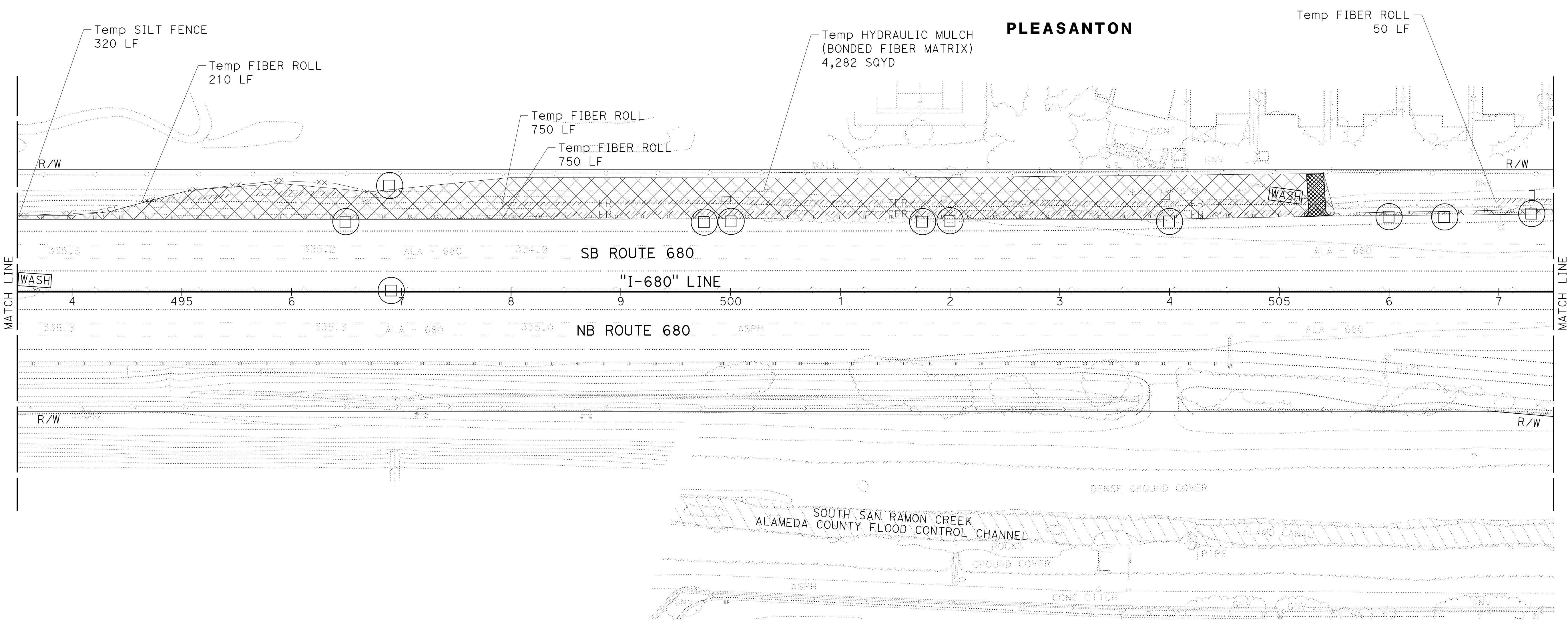
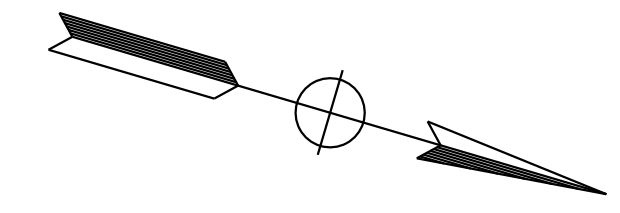

Dist	COUNTY	ROUTE	POST MILES TOTAL PROJECT	SHEET No.	TOTAL SHEETS
04	Ala, CC	680	R11.0/R21.9, R0.0/R0.9	201	1710

REGISTERED CIVIL ENGINEER DATE 9-29-21

October 8, 2021
PLANS APPROVAL DATE

THE STATE OF CALIFORNIA OR ITS OFFICERS
OR AGENTS SHALL NOT BE RESPONSIBLE FOR
THE ACCURACY OR COMPLETENESS OF SCANNED
COPIES OF THIS PLAN SHEET.

WMH CORPORATION 55 South Market St Suite 1200 San Jose, CA 95113	ALAMEDA CTC 1111 Broadway Suite 800 Oakland, CA 94607
---	--





TEMPORARY WATER POLLUTION CONTROL PLAN

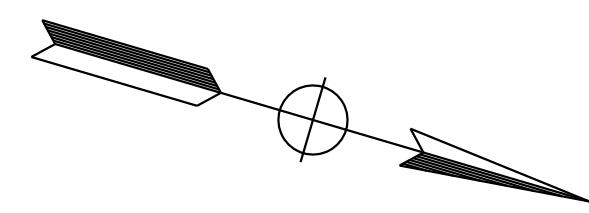
SCALE: 1" = 50'

APPROVED FOR TEMPORARY WATER POLLUTION CONTROL WORK ONLY

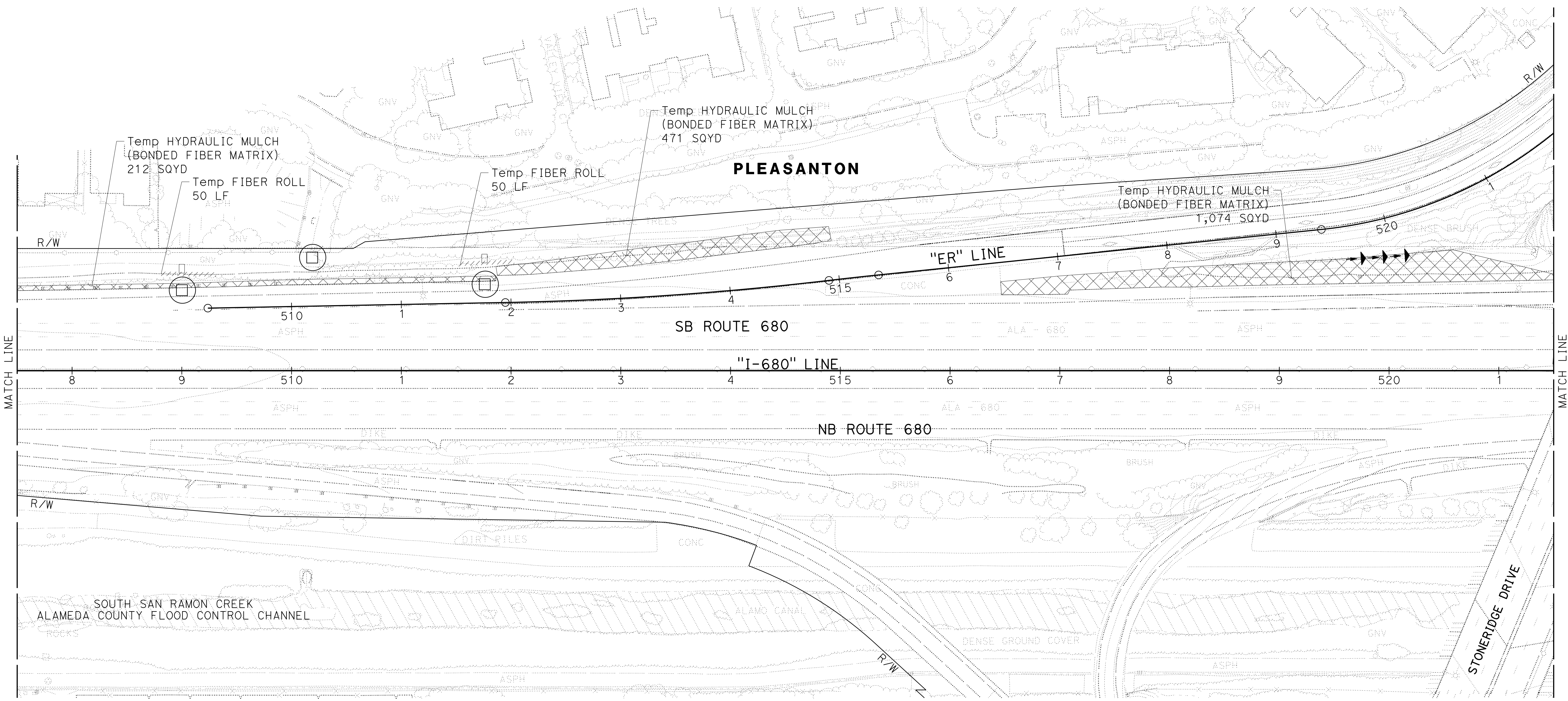
WPC-25

O:\00300\DRAWING\FINAL_P58E\0420000235gb025.dgn
 STATE OF CALIFORNIA - DEPARTMENT OF TRANSPORTATION
 Et Caltrans
 CONSULTANT - FUNCTIONAL SUPERVISOR
 J. RUSHTON
 E. MCPHERSON
 CHECKED BY
 TIMOTHY J. LEE
 CALCULATED-DESIGNED BY
 JLR
 REVISOR
 DATE
 9-29-21

Dist	COUNTY	ROUTE	POST MILES TOTAL PROJECT	SHEET No.	TOTAL SHEETS
04	Ala, CC	680	R11.0/R21.9, RO.0/RO.9	202	1710
 REGISTERED CIVIL ENGINEER			9-29-21 DATE		
October 8, 2021 PLANS APPROVAL DATE					
WMH CORPORATION 55 South Market St Suite 1200 San Jose, CA 95113			ALAMEDA CTC 1111 Broadway Suite 800 Oakland, CA 94607		



NOTE:
 FOR ACCURATE RIGHT OF WAY DATA, CONTACT
 RIGHT OF WAY ENGINEERING AT THE DISTRICT OFFICE.



TEMPORARY WATER POLLUTION CONTROL PLAN

SCALE: 1" = 50'

APPROVED FOR TEMPORARY WATER POLLUTION CONTROL WORK ONLY

WPC-26

O:\0030\UDRAFT\ING\FINAL_P58E\0420000235gb026.dgn
 STATE OF CALIFORNIA - DEPARTMENT OF TRANSPORTATION
 Et Caltrans®
 JLR
 9-29-21
 J. RUSHTON
 E. MCPHERSON
 TIMOTHY J. LEE

LAST REVISION: DATE PLOTTED => 7-MAR-2022
 09-29-21 TIME PLOTTED => 13:59

DIST	COUNTY	ROUTE	POST MILES TOTAL PROJECT	SHEET No.	TOTAL SHEETS
04	Ala, CC	680	R11.0/R21.9, RO.0/RO.9	203	1710

REGISTERED CIVIL ENGINEER
 NIVEDITA U. PENDSE
 No. C63593
 Exp. 9-30-22
 CIVIL
 STATE OF CALIFORNIA

9-29-21
 DATE

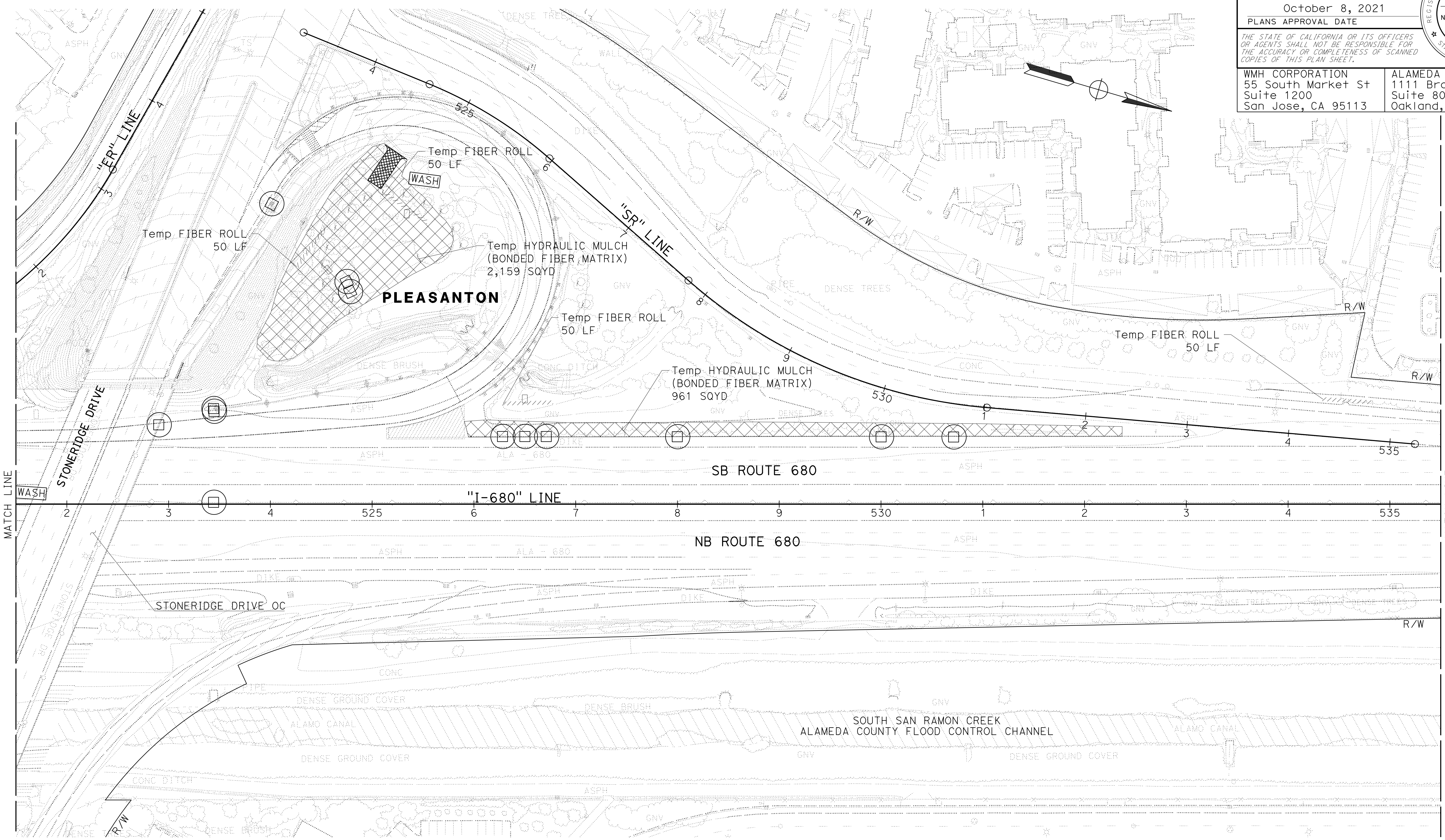
October 8, 2021
 PLANS APPROVAL DATE

THE STATE OF CALIFORNIA OR ITS OFFICERS OR AGENTS SHALL NOT BE RESPONSIBLE FOR THE ACCURACY OR COMPLETENESS OF SCANNED COPIES OF THIS PLAN SHEET.

WMH CORPORATION
 55 South Market St
 Suite 1200
 San Jose, CA 95113

ALAMEDA CTC
 1111 Broadway
 Suite 800
 Oakland, CA 94607

NOTE:
 FOR ACCURATE RIGHT OF WAY DATA, CONTACT
 RIGHT OF WAY ENGINEERING AT THE DISTRICT OFFICE.



TEMPORARY WATER POLLUTION CONTROL PLAN

SCALE: 1" = 50'

WPC-27

APPROVED FOR TEMPORARY WATER POLLUTION CONTROL WORK ONLY

O:\0030\UDRAFTING\FINAL_P58E\0420000235gb027.dgn
 STATE OF CALIFORNIA - DEPARTMENT OF TRANSPORTATION
 Et Caltrans®
 USERNAME => p302438
 DGN FILE => 0420000235gb027.dgn

REVISOR	DATE	REVISION
JLR	9-29-21	
J. RUSHTON		
E. MCPHERSON		
CALCULATED-DESIGNED BY	CHECKED BY	
TIMOTHY J. LEE		

LAST REVISION: 09-29-21
 DATE PLOTTED => 7-MAR-2022
 TIME PLOTTED => 13:59

NOTE:
FOR ACCURATE RIGHT OF WAY DATA, CONTACT
RIGHT OF WAY ENGINEERING AT THE DISTRICT OFFICE.

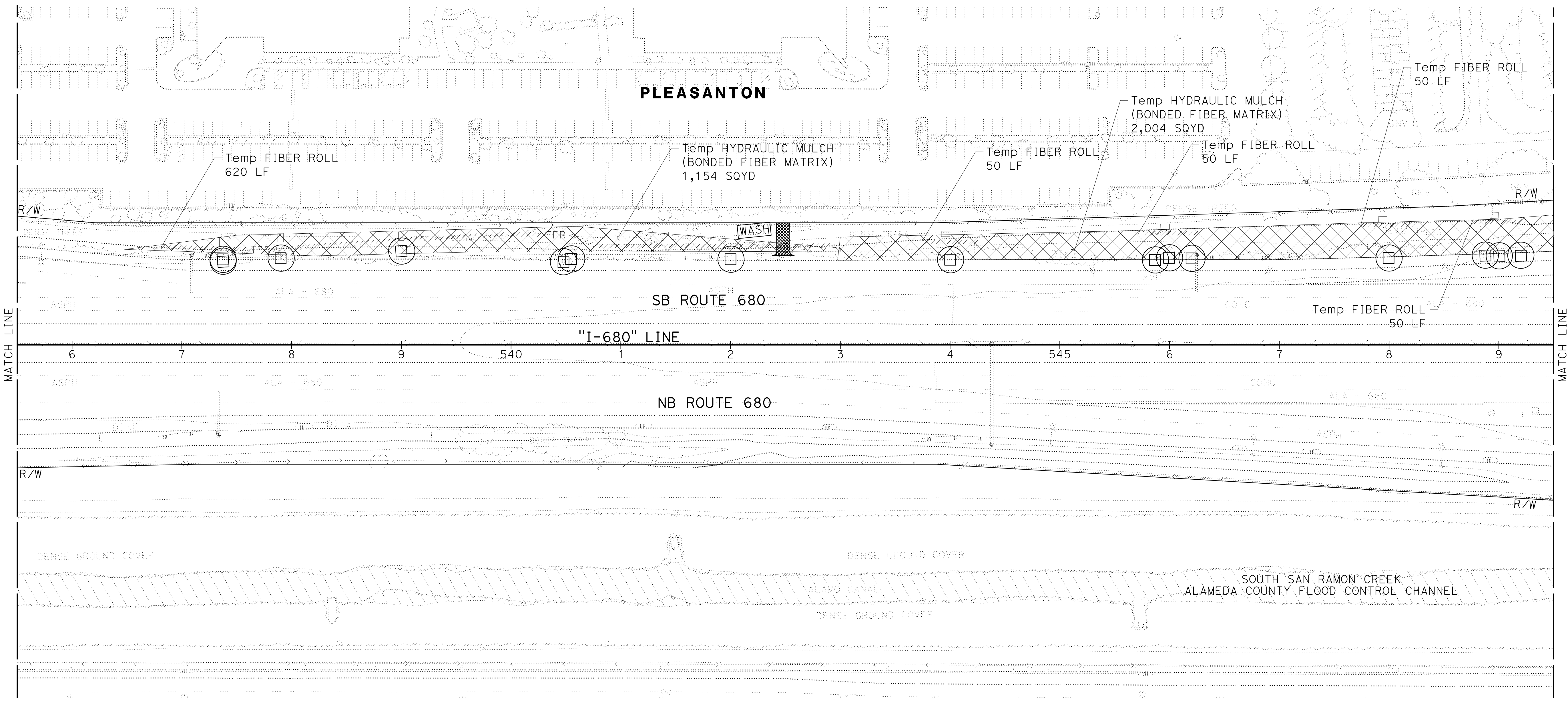
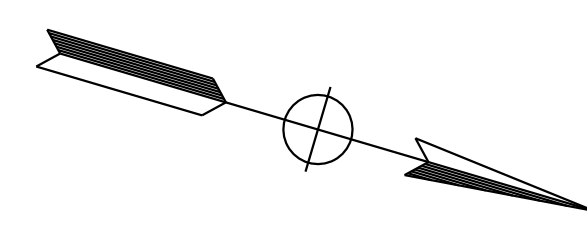

Dist	COUNTY	ROUTE	POST MILES TOTAL PROJECT	SHEET No.	TOTAL SHEETS
04	Ala, CC	680	R11.0/R21.9, R0.0/R0.9	204	1710

REGISTERED CIVIL ENGINEER DATE 9-29-21

October 8, 2021
PLANS APPROVAL DATE

THE STATE OF CALIFORNIA OR ITS OFFICERS
OR AGENTS SHALL NOT BE RESPONSIBLE FOR
THE ACCURACY OR COMPLETENESS OF SCANNED
COPIES OF THIS PLAN SHEET.

WMH CORPORATION 55 South Market St Suite 1200 San Jose, CA 95113	ALAMEDA CTC 1111 Broadway Suite 800 Oakland, CA 94607
---	--



TEMPORARY WATER POLLUTION CONTROL PLAN

SCALE: 1" = 50'

APPROVED FOR TEMPORARY WATER POLLUTION CONTROL WORK ONLY

WPC-28

O:\0030\UDRAFTING\FINAL_P58E\0420000235gb028.dgn
 STATE OF CALIFORNIA - DEPARTMENT OF TRANSPORTATION
 Et Caltrans®
 CONSULTANT SUPERVISOR: J. RUSHTON, E. MCPHERSON
 CHECKED BY: JLR, 9-29-21
 CALCULATED/DESIGNED BY: JLR, 9-29-21
 CONSULTANT FUNCTIONAL SUPERVISOR: TIMOTHY J. LEE
 BORDER LAST REVISED 7/2/2010

USERNAME => p302438
DGN FILE => 0420000235gb028.dgn





UNIT 0733

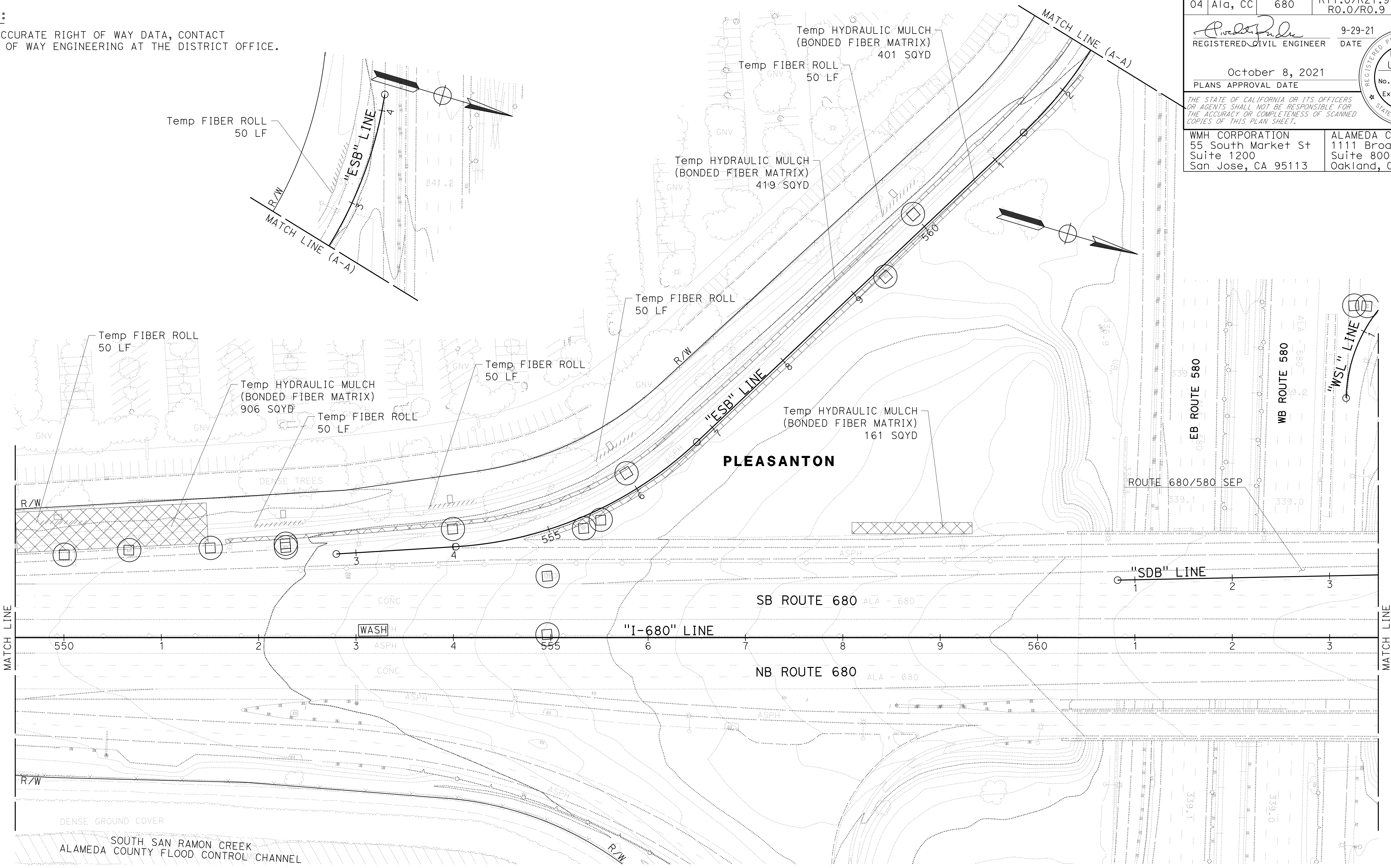
PROJECT NUMBER & PHASE

04200002351

LAST REVISION: 09-29-21
 DATE PLOTTED => 7-MAR-2022
 TIME PLOTTED => 13:59

Dist	COUNTY	ROUTE	POST MILES TOTAL PROJECT	SHEET No.	TOTAL SHEETS
04	Ala, CC	680	R11.0/R21.9, RO.0/RO.9	205	1710
 REGISTERED CIVIL ENGINEER			9-29-21 DATE		
October 8, 2021 PLANS APPROVAL DATE					
WMH CORPORATION 55 South Market St Suite 1200 San Jose, CA 95113			ALAMEDA CTC 1111 Broadway Suite 800 Oakland, CA 94607		

NOTE:
 FOR ACCURATE RIGHT OF WAY DATA, CONTACT
 RIGHT OF WAY ENGINEERING AT THE DISTRICT OFFICE.




TEMPORARY WATER POLLUTION CONTROL PLAN



SCALE: 1" = 50'

APPROVED FOR TEMPORARY WATER POLLUTION CONTROL WORK ONLY

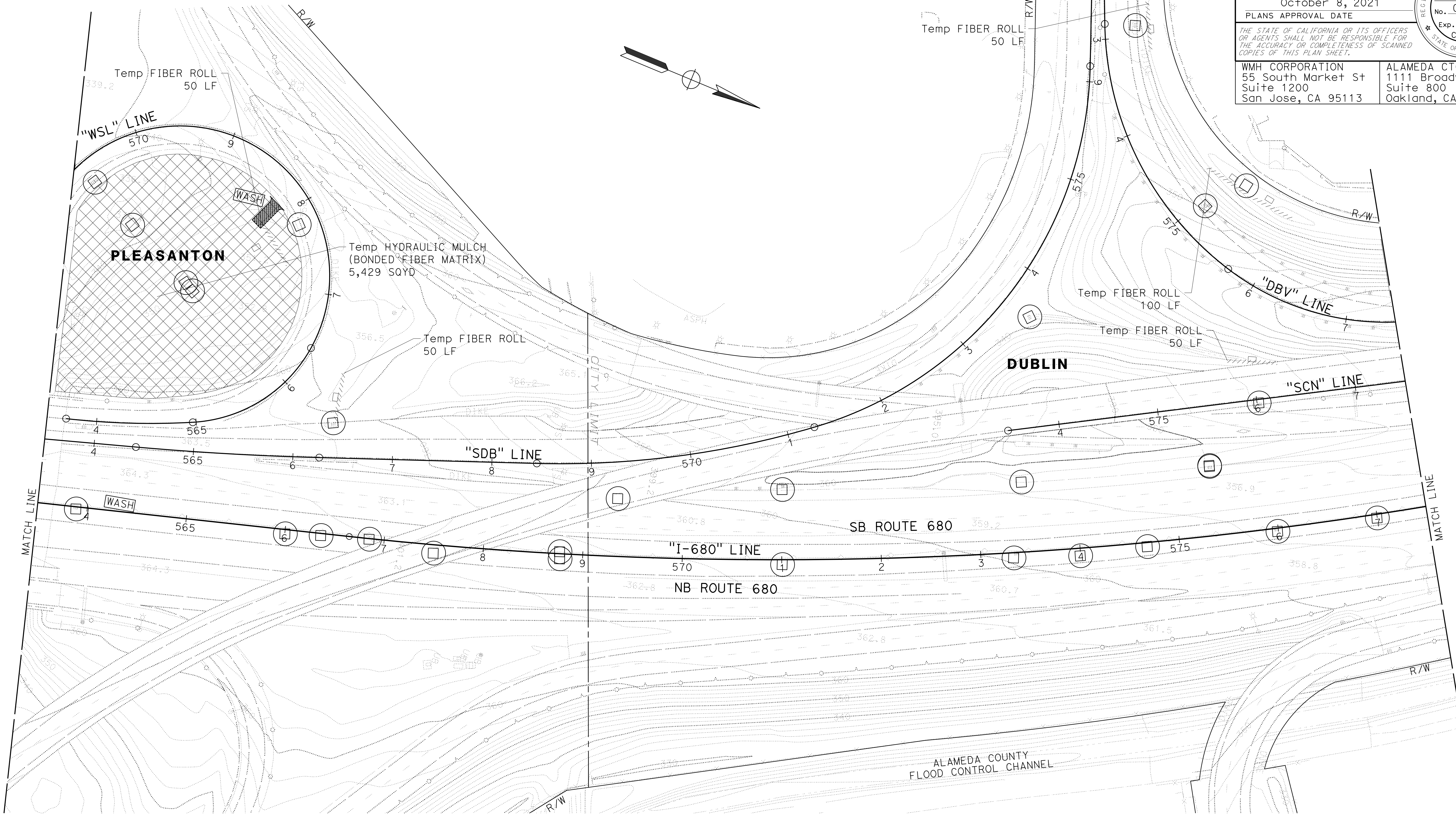
WPC-29

STATE OF CALIFORNIA - DEPARTMENT OF TRANSPORTATION	CONSULTANT FUNCTIONAL SUPERVISOR	DESIGNED BY	REVISOR	DATE
	TIMOTHY J. LEE	J. RUSHTON	JLR	9-29-21
		E. MCPHERSON		

LAST REVISION DATE PLOTTED => 7-MAR-2022
 09-29-21 TIME PLOTTED => 14:00

Dist	COUNTY	ROUTE	POST MILES TOTAL PROJECT	SHEET No.	TOTAL SHEETS
04	Ala, CC	680	R11.0/R21.9, RO.0/RO.9	206	1710
 REGISTERED CIVIL ENGINEER			9-29-21 DATE		
October 8, 2021 PLANS APPROVAL DATE					
WMH CORPORATION 55 South Market St Suite 1200 San Jose, CA 95113			ALAMEDA CTC 1111 Broadway Suite 800 Oakland, CA 94607		

NOTE:
 FOR ACCURATE RIGHT OF WAY DATA, CONTACT
 RIGHT OF WAY ENGINEERING AT THE DISTRICT OFFICE.






TEMPORARY WATER POLLUTION CONTROL PLAN

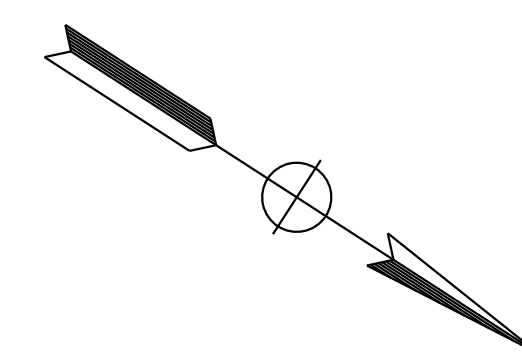
SCALE: 1" = 50'

APPROVED FOR TEMPORARY WATER POLLUTION CONTROL WORK ONLY

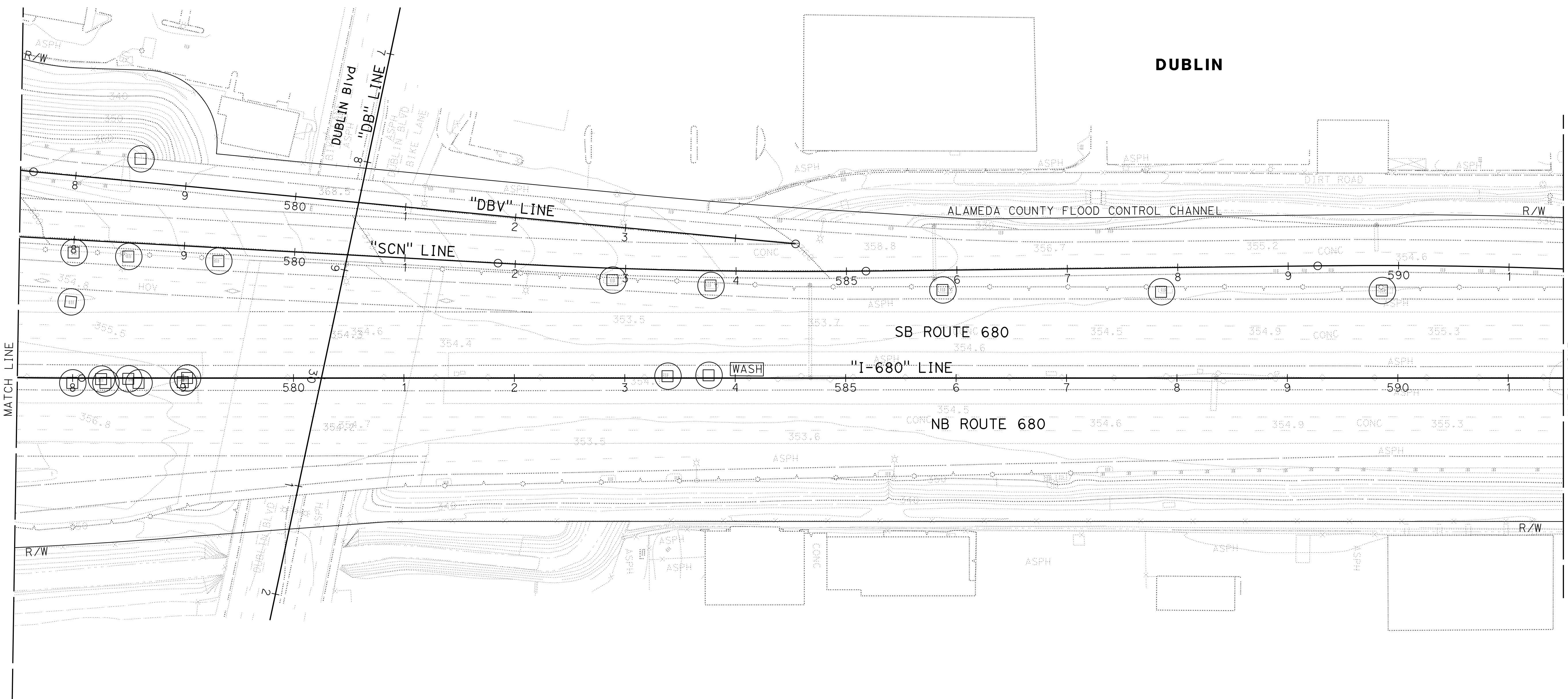
WPC-30

STATE OF CALIFORNIA - DEPARTMENT OF TRANSPORTATION	CONSULTANT	FUNCTIONAL SUPERVISOR	CALCULATED/DESIGNED BY	REVISOR	DATE
	J. RUSHTON	TIMOTHY J. LEE	E. MCPHERSON	JLR	9-29-21
	0:\0030\UDRAFT\TING\FINAL_P58E\0420000235gb030.dgn				

Dist	COUNTY	ROUTE	POST MILES TOTAL PROJECT	SHEET No.	TOTAL SHEETS
04	Ala, CC	680	R11.0/R21.9, RO.0/RO.9	207	1710
 REGISTERED CIVIL ENGINEER			9-29-21	DATE	
October 8, 2021 PLANS APPROVAL DATE					
<small>THE STATE OF CALIFORNIA OR ITS OFFICERS OR AGENTS SHALL NOT BE RESPONSIBLE FOR THE ACCURACY OR COMPLETENESS OF SCANNED COPIES OF THIS PLAN SHEET.</small>			WMH CORPORATION 55 South Market St Suite 1200 San Jose, CA 95113		
			ALAMEDA CTC 1111 Broadway Suite 800 Oakland, CA 94607		



NOTE:
FOR ACCURATE RIGHT OF WAY DATA, CONTACT
RIGHT OF WAY ENGINEERING AT THE DISTRICT OFFICE.




TEMPORARY WATER POLLUTION CONTROL PLAN

SCALE: 1" = 50'

WPC-31

APPROVED FOR TEMPORARY WATER POLLUTION CONTROL WORK ONLY

STATE OF CALIFORNIA - DEPARTMENT OF TRANSPORTATION	CONSULTANT FUNCTIONAL SUPERVISOR	CALCULATED-DESIGNED BY	REVISOR	JLR
	TIMOTHY J. LEE	CHECKED BY	DATE REVISED	9-29-21
			J. RUSHTON	
			E. MCPHERSON	

LAST REVISION: DATE PLOTTED => 7-MAR-2022 TIME PLOTTED => 14:00

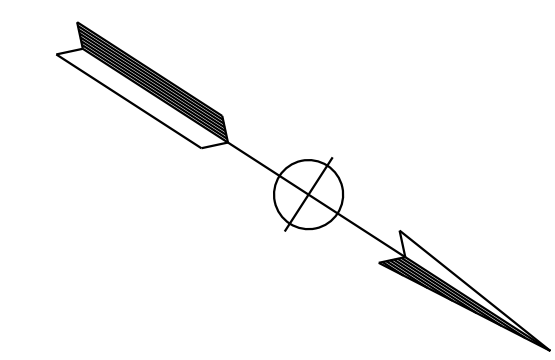
Dist	COUNTY	ROUTE	POST MILES TOTAL PROJECT	SHEET No.	TOTAL SHEETS
04	Ala, CC	680	R11.0/R21.9, RO.0/RO.9	208	1710

REGISTERED CIVIL ENGINEER
 DATE 9-29-21
 October 8, 2021
 PLANS APPROVAL DATE

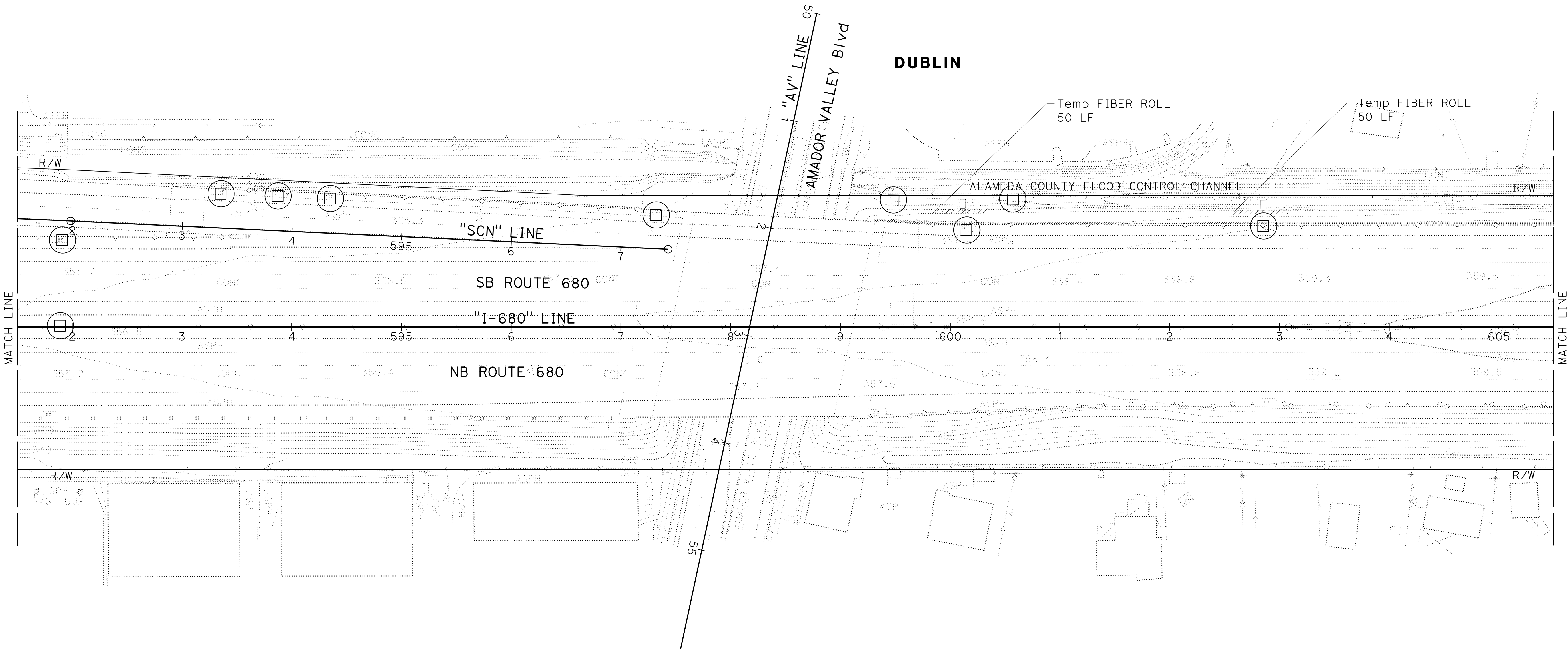
THE STATE OF CALIFORNIA OR ITS OFFICERS OR AGENTS SHALL NOT BE RESPONSIBLE FOR THE ACCURACY OR COMPLETENESS OF SCANNED COPIES OF THIS PLAN SHEET.

WMH CORPORATION
 55 South Market St
 Suite 1200
 San Jose, CA 95113

ALAMEDA CTC
 1111 Broadway
 Suite 800
 Oakland, CA 94607



NOTE:
 FOR ACCURATE RIGHT OF WAY DATA, CONTACT
 RIGHT OF WAY ENGINEERING AT THE DISTRICT OFFICE.



CALCULATED-DESIGNED BY	J. RUSHTON
CHECKED BY	E. MCPHERSON
CONSULTANT FUNCTIONAL SUPERVISOR	TIMOTHY J. LEE
DEPARTMENT OF TRANSPORTATION	
STATE OF CALIFORNIA	

TEMPORARY WATER POLLUTION CONTROL PLAN

SCALE: 1" = 50'



WPC-32

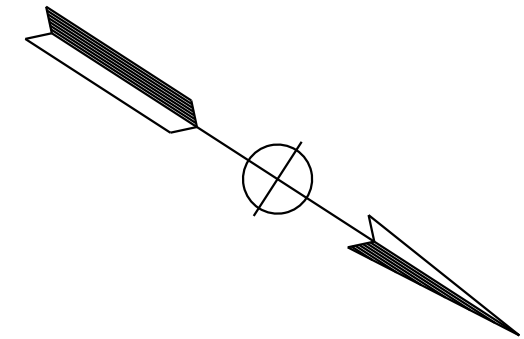
APPROVED FOR TEMPORARY WATER POLLUTION CONTROL WORK ONLY



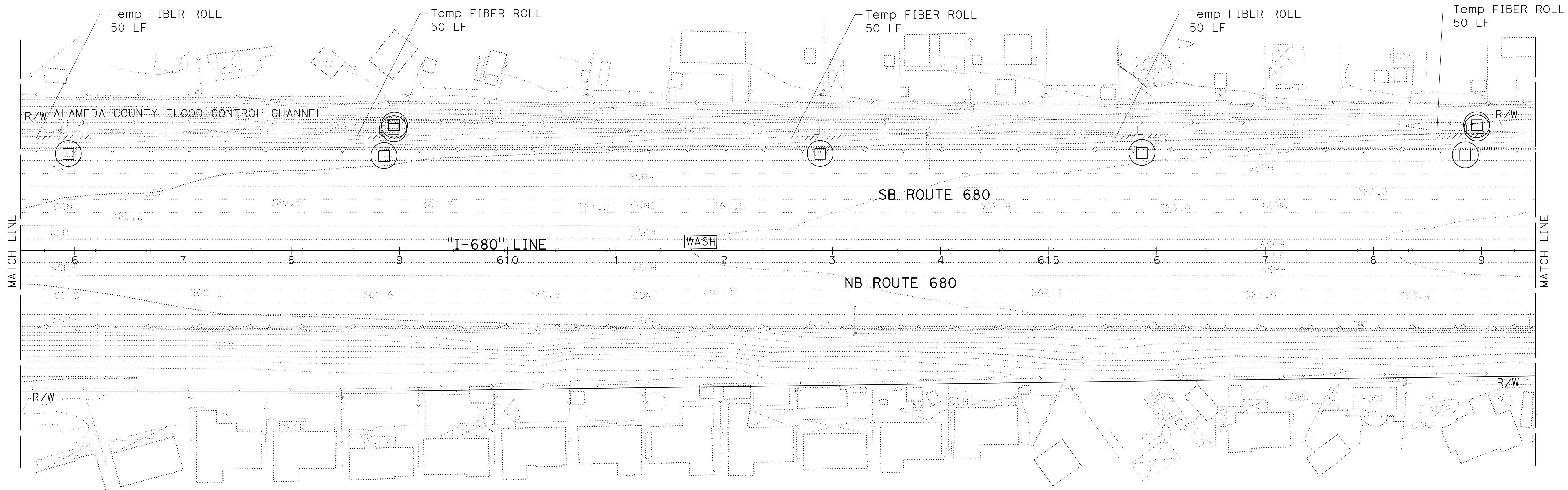
LAST REVISION: 09-29-21
 DATE PLOTTED => 7-MAR-2022
 TIME PLOTTED => 14:00

NOTE:
FOR ACCURATE RIGHT OF WAY DATA, CONTACT
RIGHT OF WAY ENGINEERING AT THE DISTRICT OFFICE.

Dist	COUNTY	ROUTE	POST MILES TOTAL PROJECT	SHEET No.	TOTAL SHEETS
04	Ala, CC	680	R11.0/R21.9, R0.0/R0.9	209	1710
 REGISTERED CIVIL ENGINEER			9-29-21	DATE	
October 8, 2021 PLANS APPROVAL DATE					
WMH CORPORATION 55 South Market St Suite 1200 San Jose, CA 95113			ALAMEDA CTC 1111 Broadway Suite 800 Oakland, CA 94607		



DUBLIN



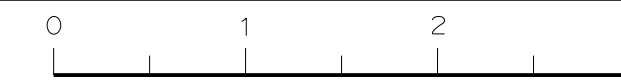
**TEMPORARY WATER POLLUTION
CONTROL PLAN**


SCALE: 1" = 50'

WPC-33


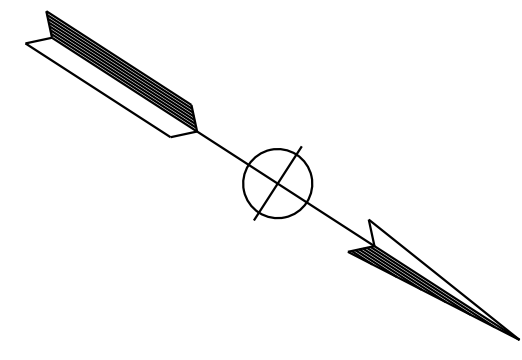
APPROVED FOR TEMPORARY WATER POLLUTION CONTROL WORK ONLY

O:\0030\UDRAFT\ING\FINAL_P58E\0420000235gb033.dgn
 STATE OF CALIFORNIA - DEPARTMENT OF TRANSPORTATION
 Et Caltrans®
 JLR
 9-29-21
 J. RUSHTON
 E. MCPHERSON
 TIMOTHY J. LEE

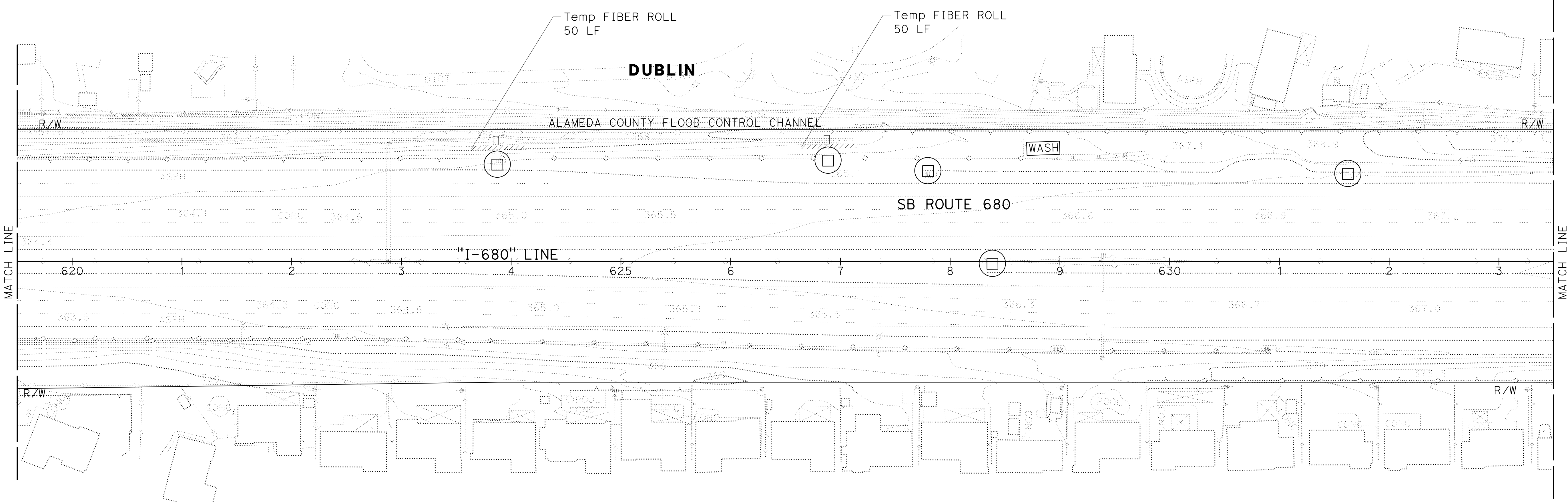


Dist	COUNTY	ROUTE	POST MILES TOTAL PROJECT	SHEET No.	TOTAL SHEETS
04	Ala, CC	680	R11.0/R21.9, RO.0/RO.9	210	1710
 REGISTERED CIVIL ENGINEER			9-29-21	DATE	
October 8, 2021			PLANS APPROVAL DATE		
<small>THE STATE OF CALIFORNIA OR ITS OFFICERS OR AGENTS SHALL NOT BE RESPONSIBLE FOR THE ACCURACY OR COMPLETENESS OF SCANNED COPIES OF THIS PLAN SHEET.</small>					
WMH CORPORATION 55 South Market St Suite 1200 San Jose, CA 95113			ALAMEDA CTC 1111 Broadway Suite 800 Oakland, CA 94607		

NOTE:
FOR ACCURATE RIGHT OF WAY DATA, CONTACT
RIGHT OF WAY ENGINEERING AT THE DISTRICT OFFICE.



REVISOR	DATE	REVISION
JLR	9-29-21	
J. RUSHTON		
E. MCPHERSON		
CALCULATED-DESIGNED BY	CHECKED BY	
TIMOTHY J. LEE		
CONSULTANT FUNCTIONAL SUPERVISOR		
DEPARTMENT OF TRANSPORTATION		





TEMPORARY WATER POLLUTION CONTROL PLAN

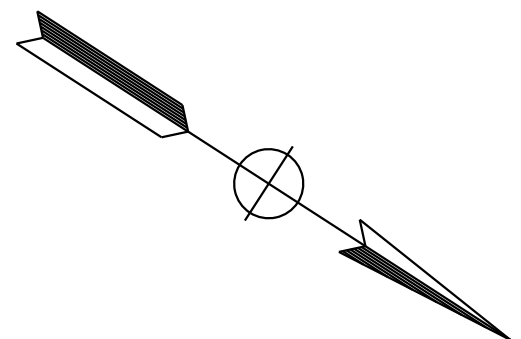
SCALE: 1" = 50'

APPROVED FOR TEMPORARY WATER POLLUTION CONTROL WORK ONLY

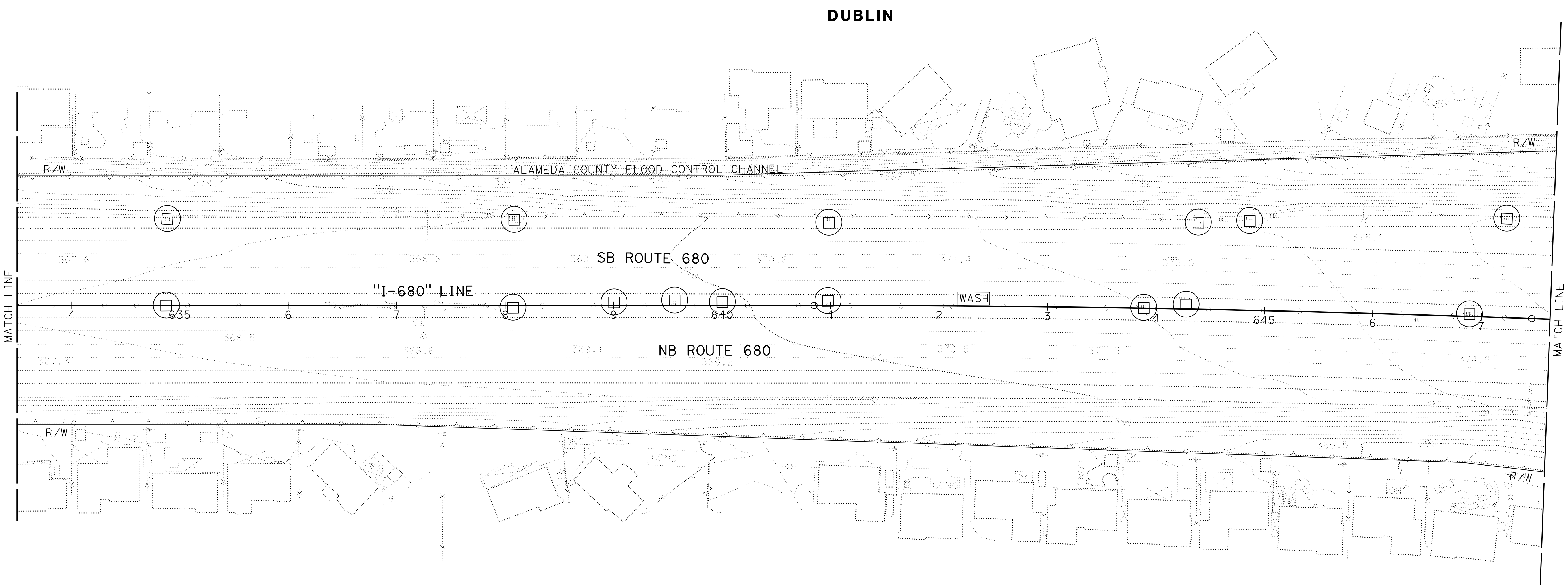
WPC-34

LAST REVISION: 09-29-21
DATE PLOTTED => 7-MAR-2022
TIME PLOTTED => 14:00

Dist	COUNTY	ROUTE	POST MILES TOTAL PROJECT	SHEET No.	TOTAL SHEETS
04	Ala, CC	680	R11.0/R21.9, R0.0/R0.9	211	1710
 REGISTERED CIVIL ENGINEER			9-29-21	DATE	
October 8, 2021 PLANS APPROVAL DATE					
<small>THE STATE OF CALIFORNIA OR ITS OFFICERS OR AGENTS SHALL NOT BE RESPONSIBLE FOR THE ACCURACY OR COMPLETENESS OF SCANNED COPIES OF THIS PLAN SHEET.</small>					
WMH CORPORATION 55 South Market St Suite 1200 San Jose, CA 95113			ALAMEDA CTC 1111 Broadway Suite 800 Oakland, CA 94607		



NOTE:
 FOR ACCURATE RIGHT OF WAY DATA, CONTACT
 RIGHT OF WAY ENGINEERING AT THE DISTRICT OFFICE.



O:\00300\DRAWING\FINAL_P58E\0420000235gb035.dgn
 STATE OF CALIFORNIA - DEPARTMENT OF TRANSPORTATION
 Et Caltrans®
 CONSULTANT SUPERVISOR: J. RUSHTON
 CHECKED BY: E. MCPHERSON
 JLR
 9-29-21
 REVISOR: JLR
 DATE: 9-29-21
 CALCULATED/DESIGNED BY: J. RUSHTON
 CHECKED BY: E. MCPHERSON
 CONSULTANT SUPERVISOR: J. RUSHTON
 CHECKED BY: E. MCPHERSON
 CONSULTANT SUPERVISOR: TIMOTHY J. LEE
 CHECKED BY: E. MCPHERSON
 CONSULTANT SUPERVISOR: J. RUSHTON
 CHECKED BY: E. MCPHERSON

TEMPORARY WATER POLLUTION CONTROL PLAN

SCALE: 1" = 50'

APPROVED FOR TEMPORARY WATER POLLUTION CONTROL WORK ONLY

WPC-35

NOTE:
FOR ACCURATE RIGHT OF WAY DATA, CONTACT
RIGHT OF WAY ENGINEERING AT THE DISTRICT OFFICE.

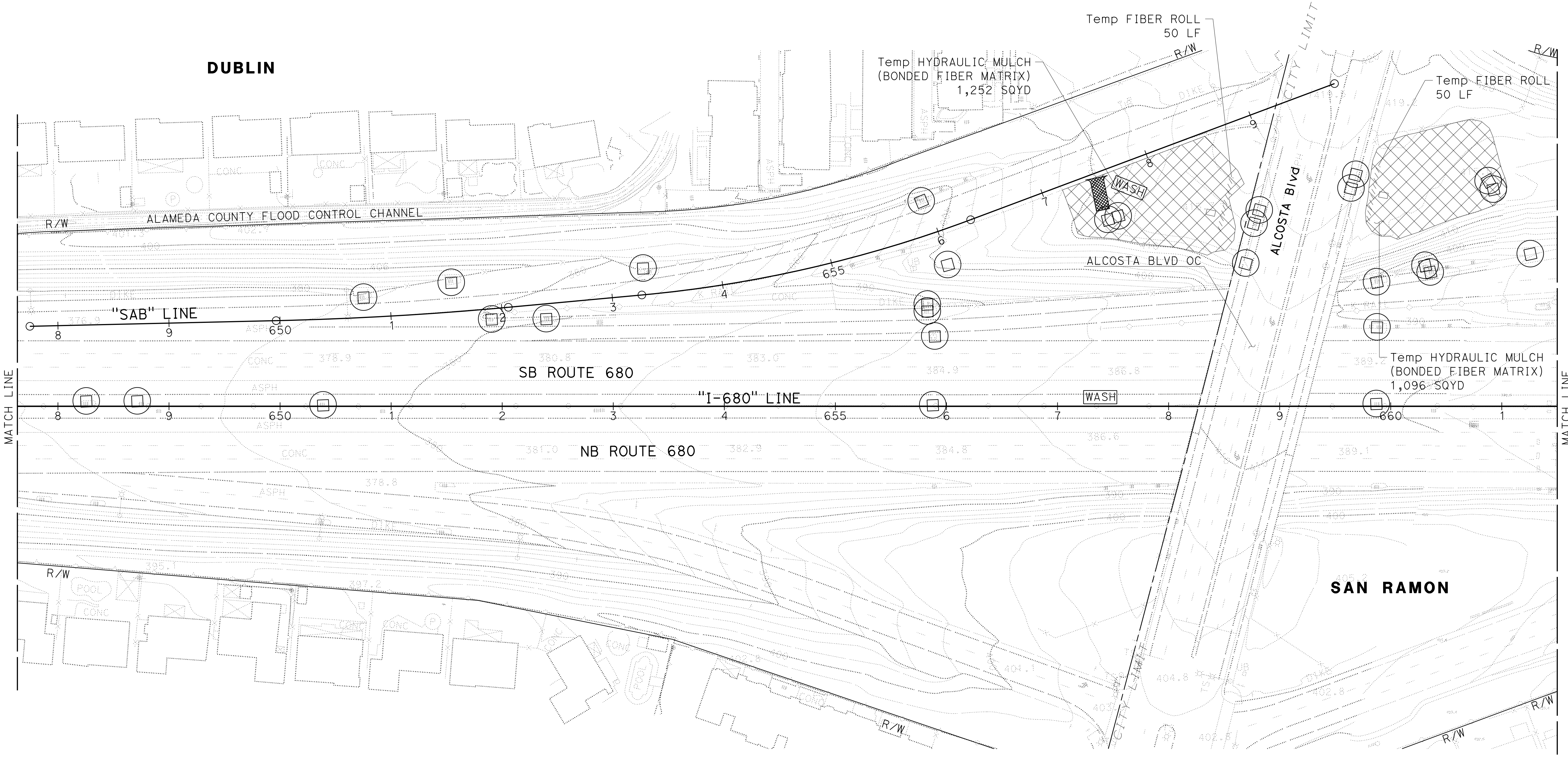
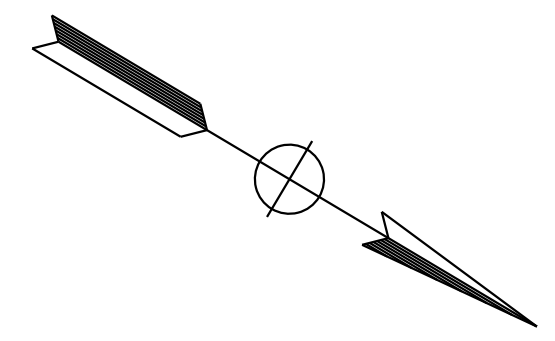

Dist	COUNTY	ROUTE	POST MILES TOTAL PROJECT	SHEET No.	TOTAL SHEETS
04	Ala, CC	680	R11.0/R21.9, RO.0/RO.9	212	1710

REGISTERED CIVIL ENGINEER DATE 9-29-21

October 8, 2021
PLANS APPROVAL DATE

THE STATE OF CALIFORNIA OR ITS OFFICERS OR AGENTS SHALL NOT BE RESPONSIBLE FOR THE ACCURACY OR COMPLETENESS OF SCANNED COPIES OF THIS PLAN SHEET.

WMH CORPORATION 55 South Market St Suite 1200 San Jose, CA 95113	ALAMEDA CTC 1111 Broadway Suite 800 Oakland, CA 94607
---	--



TEMPORARY WATER POLLUTION CONTROL PLAN

SCALE: 1" = 50'

APPROVED FOR TEMPORARY WATER POLLUTION CONTROL WORK ONLY

WPC-36

STATE OF CALIFORNIA - DEPARTMENT OF TRANSPORTATION	CONSULTANT FUNCTIONAL SUPERVISOR	CALCULATED-DESIGNED BY	REVISOR	DATE
ET Caltrans	TIMOTHY J. LEE	J. RUSHTON	JLR	9-29-21
		E. MCPHERSON		

DATE PLOTTED => 7-MAR-2022 TIME PLOTTED => 14:00

O:\0030\DRAWING\FINAL_P58E\0420000235gb037.dgn
 STATE OF CALIFORNIA - DEPARTMENT OF TRANSPORTATION
Caltrans
 CONSULTANT: J. RUSHTON
 SUPERVISOR: TIMOTHY J. LEE
 CHECKED BY: E. MCPHERSON
 DESIGNED BY: JLR
 DATE: 9-29-21

NOTE:
 FOR ACCURATE RIGHT OF WAY DATA, CONTACT
 RIGHT OF WAY ENGINEERING AT THE DISTRICT OFFICE.

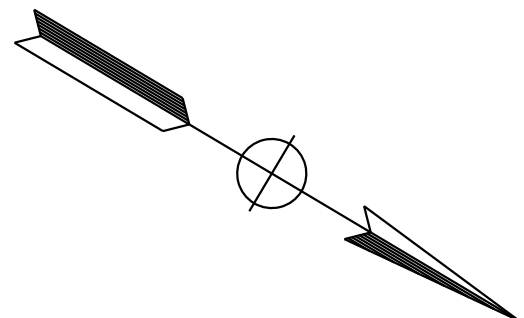
Dist	COUNTY	ROUTE	POST MILES TOTAL PROJECT	SHEET No.	TOTAL SHEETS
04	Ala, CC	680	R11.0/R21.9, RO.0/RO.9	213	1710

REGISTERED CIVIL ENGINEER: *Nivedita U. Pendse*
 DATE: 9-29-21
 PLANS APPROVAL DATE: October 8, 2021

REGISTERED PROFESSIONAL ENGINEER
 NIVEDITA
 U. PENDSE
 No. C63593
 Exp. 9-30-22
 CIVIL
 STATE OF CALIFORNIA

THE STATE OF CALIFORNIA OR ITS OFFICERS OR AGENTS SHALL NOT BE RESPONSIBLE FOR THE ACCURACY OR COMPLETENESS OF SCANNED COPIES OF THIS PLAN SHEET.

WMH CORPORATION 55 South Market St Suite 1200 San Jose, CA 95113	ALAMEDA CTC 1111 Broadway Suite 800 Oakland, CA 94607
---	--



TEMPORARY WATER POLLUTION CONTROL PLAN

SCALE: 1" = 50'



APPROVED FOR TEMPORARY WATER POLLUTION CONTROL WORK ONLY

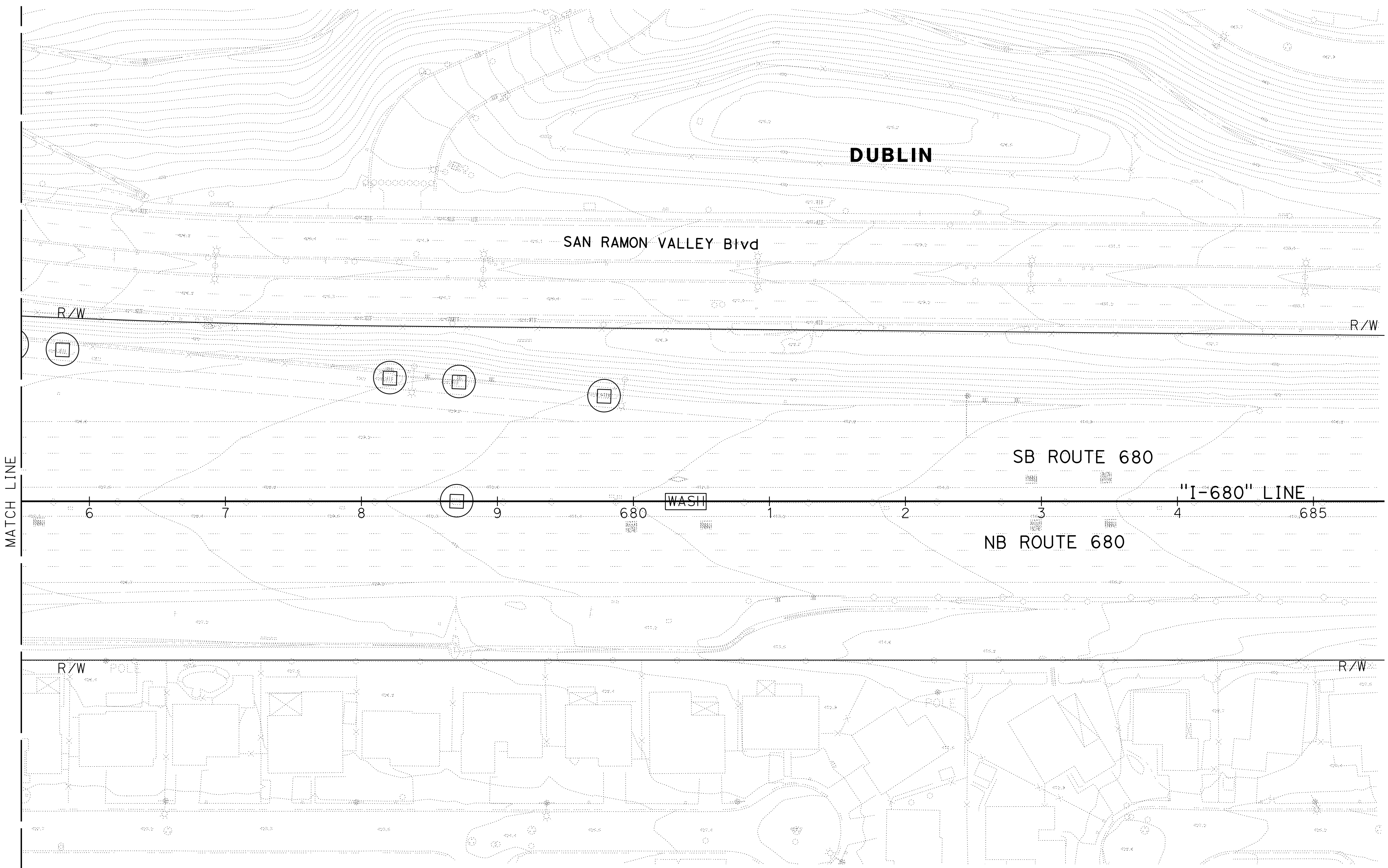
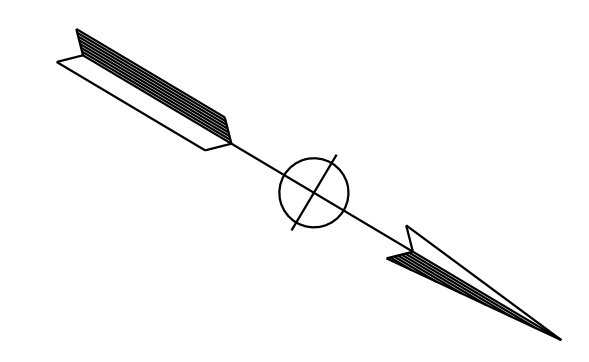
WPC-37

LAST REVISION: 09-29-21 14:00
 DATE PLOTTED: 09-29-21 14:00
 TIME PLOTTED: 09-29-21 14:00

O:\0300\DRAWING\FINAL_P58E\0420000235gb038.dgn
 STATE OF CALIFORNIA - DEPARTMENT OF TRANSPORTATION
Caltrans
 CONSULTANT: J. RUSHTON
 SUPERVISOR: TIMOTHY J. LEE
 CHECKED BY: E. MCPHERSON
 DESIGNED BY: JLR
 DATE: 9-29-21

NOTE:
 FOR ACCURATE RIGHT OF WAY DATA, CONTACT
 RIGHT OF WAY ENGINEERING AT THE DISTRICT OFFICE.

Dist	COUNTY	ROUTE	POST MILES TOTAL PROJECT	SHEET No.	TOTAL SHEETS
04	Ala, CC	680	R11.0/R21.9, R0.0/R0.9	214	1710
 REGISTERED CIVIL ENGINEER			9-29-21	DATE	
October 8, 2021 PLANS APPROVAL DATE					
<small>THE STATE OF CALIFORNIA OR ITS OFFICERS OR AGENTS SHALL NOT BE RESPONSIBLE FOR THE ACCURACY OR COMPLETENESS OF SCANNED COPIES OF THIS PLAN SHEET.</small>					
WMH CORPORATION 55 South Market St Suite 1200 San Jose, CA 95113			ALAMEDA CTC 1111 Broadway Suite 800 Oakland, CA 94607		



TEMPORARY WATER POLLUTION CONTROL PLAN

SCALE: 1" = 50'

APPROVED FOR TEMPORARY WATER POLLUTION CONTROL WORK ONLY

WPC-38

LAST REVISION: 09-29-21 DATE PLOTTED => 7-MAR-2022 TIME PLOTTED => 14:00

Dist	COUNTY	ROUTE	POST MILES TOTAL PROJECT	SHEET No.	TOTAL SHEETS
04	Ala, CC	680	R11.0/R21.9, R0.0/R0.9	215	1710

REGISTERED CIVIL ENGINEER: *Nivedita U. Pendse*
 DATE: 9-29-21
 PLANS APPROVAL DATE: October 8, 2021

REGISTERED PROFESSIONAL ENGINEER
 NIVEDITA U. PENDSE
 No. C63593
 Exp. 9-30-22
 CIVIL
 STATE OF CALIFORNIA

THE STATE OF CALIFORNIA OR ITS OFFICERS OR AGENTS SHALL NOT BE RESPONSIBLE FOR THE ACCURACY OR COMPLETENESS OF SCANNED COPIES OF THIS PLAN SHEET.

WMH CORPORATION 55 South Market St Suite 1200 San Jose, CA 95113	ALAMEDA CTC 1111 Broadway Suite 800 Oakland, CA 94607
---	--

TEMPORARY WATER POLLUTION CONTROL



SHEET No.	TEMPORARY HYDRAULIC MULCH (BONDED FIBER MATRIX)	TEMPORARY DRAINAGE INLET PROTECTION	TEMPORARY SILT FENCE	TEMPORARY FIBER ROLL	TEMPORARY CONSTRUCTION ENTRANCE	TEMPORARY CHECK DAM	TEMPORARY COVER	MOVE-IN/MOVE-OUT (TEMPORARY EROSION CONTROL)
	SQYD	EA	LF	LF	EA	LF	SQFT	EA
WPC-1	3,568	21			1			1
WPC-2	4,846	37		1,530	1	60		1
WPC-3	2,923	14	650	1,280	1		1,300	
WPC-4	7,015	27	150	2,640	1			2
WPC-5	7,360	19		2,875	1		2,260	
WPC-6	10,677	19		1,260				
WPC-7	6,132	23		2,050	1		2,520	
WPC-8	6,854	33	410	2,715	2			
WPC-9	6,641	20		3,025				2
WPC-10	8,354	22	720	4,485	1			
WPC-11	7,864	37	400	975	3			
WPC-12	5,103	15		345				
WPC-13	550	7		165	1			
WPC-14	239	6		365				
WPC-15	3,533	17		1,360	1			3
WPC-16	201	11						
WPC-17	3,463	8		1,440				
WPC-18	2,052	15		1,830	1			
WPC-19	1,826	29	1,060		1			
WPC-20	1,654	23	500	620	1			
WPC-21	2,785	13		2,700				
WPC-22	2,000	15	290	1,475	1			3
WPC-23	1,339	12		1,100				
WPC-24	1,539	12		1,650	1			
WPC-25	4,282	11	320	1,760	1			
WPC-26	1,757	3		100		60		
WPC-27	3,120	13		200	1			
WPC-28	3,158	15		820	1			
WPC-29	1,468	15		300				2
WPC-30	5,429	29		300	1			
WPC-31		19						
WPC-32		10		100				
WPC-33		9		250				
WPC-34		5		100				
WPC-35		15						1
WPC-36	2,348	29		100				
WPC-37		11						
WPC-38		5						
TOTAL	120,080	644	4,500	39,915	23	120	6,080	15

TEMPORARY WATER POLLUTION CONTROL QUANTITIES

WPCQ - 1


O:\0030\UDRAFT\ING\FINAL_P58E\0420000235gd001.dgn
 STATE OF CALIFORNIA - DEPARTMENT OF TRANSPORTATION
 Et Caltrans®
 USERNAME => p302438
 DGN FILE => 0420000235gd001.dgn
 BORDER LAST REVISED 7/2/2010



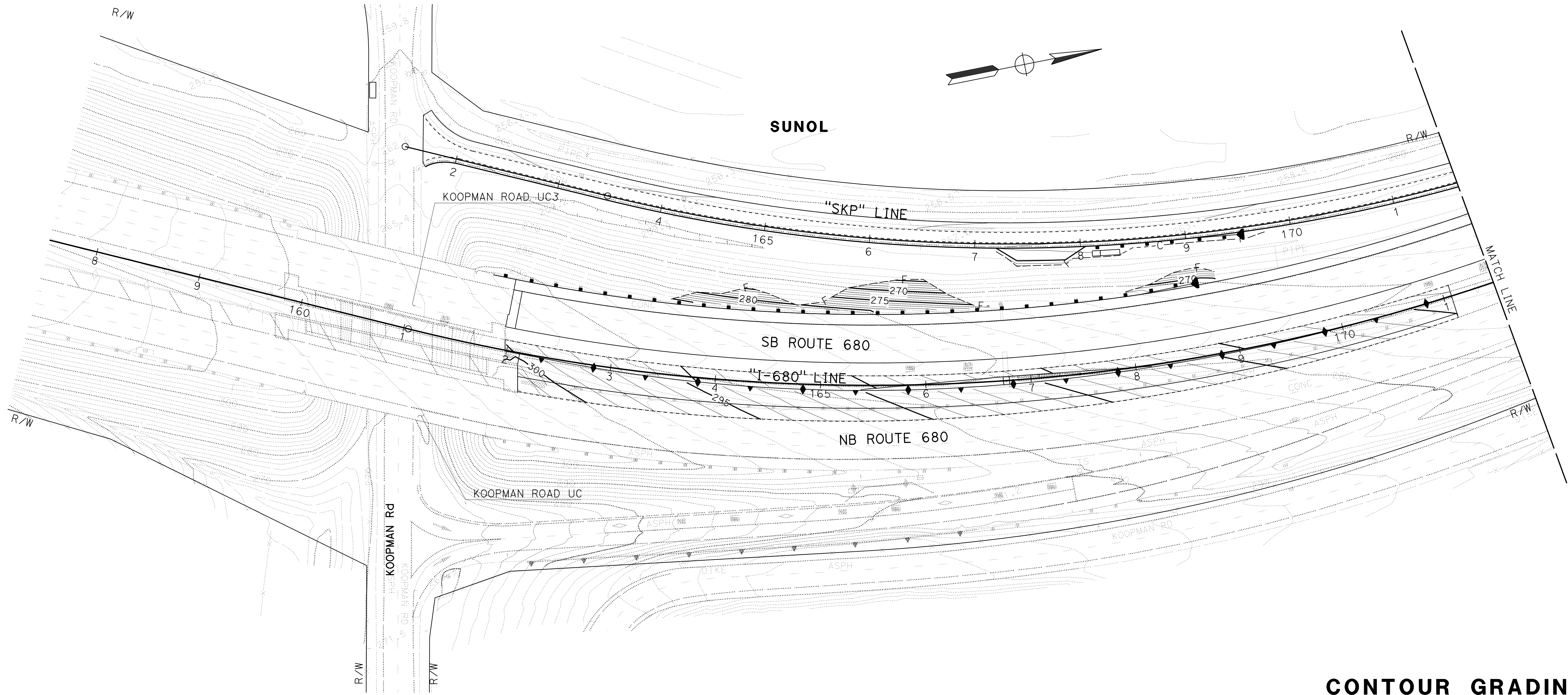
Dist	COUNTY	ROUTE	POST MILES TOTAL PROJECT	SHEET No.	TOTAL SHEETS
04	Ala, CC	680	R11.0/R21.9, RO.0/RO.9	216	1710
 REGISTERED CIVIL ENGINEER			9-29-21	DATE	
October 8, 2021 PLANS APPROVAL DATE					
<small>THE STATE OF CALIFORNIA OR ITS OFFICERS OR AGENTS SHALL NOT BE RESPONSIBLE FOR THE ACCURACY OR COMPLETENESS OF SCANNED COPIES OF THIS PLAN SHEET.</small>					
WMH CORPORATION 55 South Market St Suite 1200 San Jose, CA 95113			ALAMEDA CTC 1111 Broadway Suite 800 Oakland, CA 94607		

NOTE:
 FOR ACCURATE RIGHT OF WAY DATA, CONTACT
 RIGHT OF WAY ENGINEERING AT THE DISTRICT OFFICE.

LEGEND:

-  GEOSYNTHETIC REINFORCED SOIL SLOPE (RSS)
FOR DETAILS SEE SHEET C-89
- C---C--- TOP OF CUT
- F----- TOE OF FILL

O:\0030\UDRAFT\ING\FINAL_P58E\0420000235ha001.dgn
 STATE OF CALIFORNIA - DEPARTMENT OF TRANSPORTATION
 Et Caltrans
 CONSULTANT SUPERVISOR: TIMOTHY J. LEE
 DESIGNED BY: AARIAN S. MACDONALD
 CHECKED BY: NIVEDITA PENDESE
 REVISED BY: AM
 DATE REVISED: 9-29-21



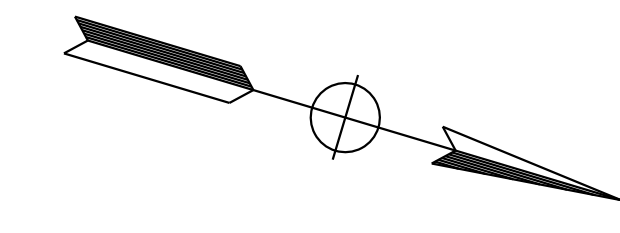
CONTOUR GRADING
 SCALE: 1" = 50'

APPROVED FOR CONTOUR GRADING WORK ONLY

G-1

LAST REVISION: 09-29-21
 DATE PLOTTED => 7-MAR-2022
 TIME PLOTTED => 14:01

NOTE:
FOR ACCURATE RIGHT OF WAY DATA, CONTACT
RIGHT OF WAY ENGINEERING AT THE DISTRICT OFFICE.



Dist	COUNTY	ROUTE	POST MILES TOTAL PROJECT	SHEET No.	TOTAL SHEETS
04	Ala, CC	680	R11.0/R21.9, R0.0/R0.9	217	1710

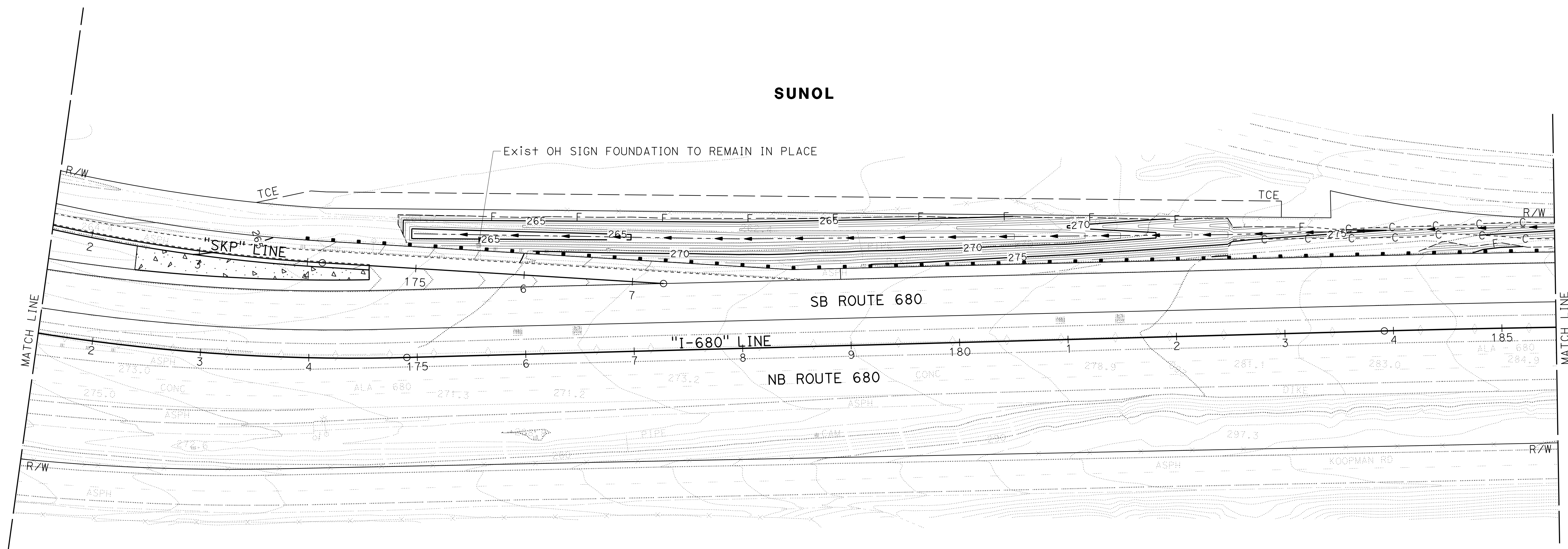
REGISTERED CIVIL ENGINEER DATE 9-29-21
 AARIAN S. MACDONALD
 No. 79260
 Exp. 3-31-24
 CIVIL
 STATE OF CALIFORNIA

October 8, 2021
 PLANS APPROVAL DATE

THE STATE OF CALIFORNIA OR ITS OFFICERS
 OR AGENTS SHALL NOT BE RESPONSIBLE FOR
 THE ACCURACY OR COMPLETENESS OF SCANNED
 COPIES OF THIS PLAN SHEET.

WMH CORPORATION 55 South Market St Suite 1200 San Jose, CA 95113	ALAMEDA CTC 1111 Broadway Suite 800 Oakland, CA 94607
---	--

O:\00300\DRAWING\FINAL_P5&E\0420000235ha002.dgn
 STATE OF CALIFORNIA - DEPARTMENT OF TRANSPORTATION
 Et Caltrans®
 CONSULTANT SUPERVISOR
 TIMOTHY J. LEE
 CHECKED BY
 NIVEDITA PENDESE
 REVISIONS BY
 AM
 DATE REVISIONS
 9-29-21



FOR LEGEND, SEE SHEET G-1

APPROVED FOR CONTOUR GRADING WORK ONLY

CONTOUR GRADING
SCALE: 1" = 50'

G-2

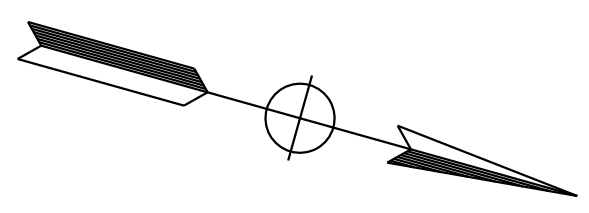

LAST REVISION: DATE PLOTTED => 7-MAR-2022
 09-29-21 TIME PLOTTED => 14:01

Dist	COUNTY	ROUTE	POST MILES TOTAL PROJECT	SHEET No.	TOTAL SHEETS
04	Ala, CC	680	R11.0/R21.9, R0.0/R0.9	218	1710

REGISTERED CIVIL ENGINEER DATE 9-29-21
 October 8, 2021
 PLANS APPROVAL DATE

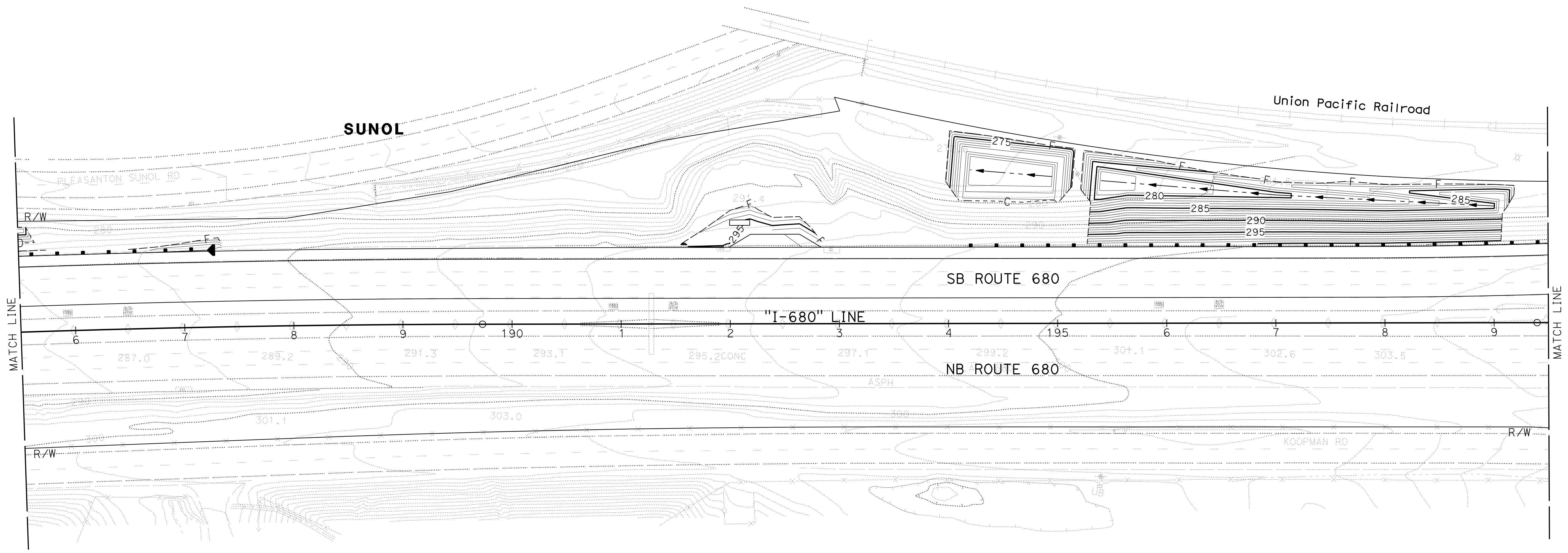
THE STATE OF CALIFORNIA OR ITS OFFICERS
 OR AGENTS SHALL NOT BE RESPONSIBLE FOR
 THE ACCURACY OR COMPLETENESS OF SCANNED
 COPIES OF THIS PLAN SHEET.

WMH CORPORATION 55 South Market St Suite 1200 San Jose, CA 95113	ALAMEDA CTC 1111 Broadway Suite 800 Oakland, CA 94607
---	--



NOTE:
 FOR ACCURATE RIGHT OF WAY DATA, CONTACT
 RIGHT OF WAY ENGINEERING AT THE DISTRICT OFFICE.

O:\00300\DRAWING\FINAL_P5&E\0420000235ha003.dgn
 STATE OF CALIFORNIA - DEPARTMENT OF TRANSPORTATION
 Et Caltrans
 CONSULTANT SUPERVISOR: TIMOTHY J. LEE
 CALCULATED/DESIGNED BY: AARIAN S. MACDONALD
 CHECKED BY: NIVEDITA PENDESE
 REVISED BY: AM
 DATE REVISED: 9-29-21



FOR LEGEND, SEE SHEET G-1

APPROVED FOR CONTOUR GRADING WORK ONLY

CONTOUR GRADING
 SCALE: 1" = 50'

G-3

LAST REVISION: DATE PLOTTED => 7-MAR-2022 TIME PLOTTED => 14:01

Dist	COUNTY	ROUTE	POST MILES TOTAL PROJECT	SHEET No.	TOTAL SHEETS
04	Ala, CC	680	R11.0/R21.9, R0.0/R0.9	219	1710

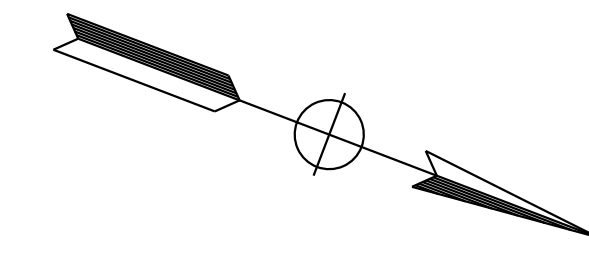
REGISTERED CIVIL ENGINEER DATE 9-29-21
 AARIAN S. MACDONALD
 No. 79260
 Exp. 3-31-24
 CIVIL
 STATE OF CALIFORNIA

October 8, 2021
 PLANS APPROVAL DATE

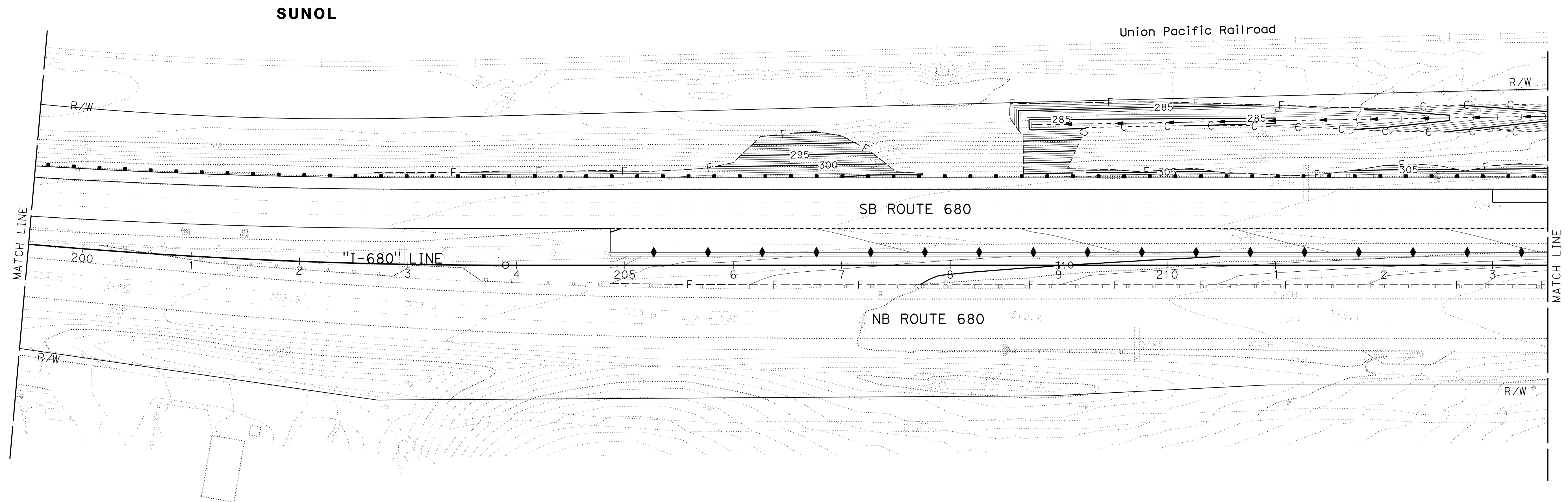
THE STATE OF CALIFORNIA OR ITS OFFICERS
 OR AGENTS SHALL NOT BE RESPONSIBLE FOR
 THE ACCURACY OR COMPLETENESS OF SCANNED
 COPIES OF THIS PLAN SHEET.

WMH CORPORATION 55 South Market St Suite 1200 San Jose, CA 95113	ALAMEDA CTC 1111 Broadway Suite 800 Oakland, CA 94607
---	--

NOTE:
FOR ACCURATE RIGHT OF WAY DATA, CONTACT
RIGHT OF WAY ENGINEERING AT THE DISTRICT OFFICE.



AM	9-29-21	REVISOR	DATE
AARIAN S. MACDONALD	NIVEDITA PENDESE	CALCULATED- DESIGNED BY	CHECKED BY
TIMOTHY J. LEE		CONSULTANT	FUNCTIONAL SUPERVISOR
STATE OF CALIFORNIA - DEPARTMENT OF TRANSPORTATION			
Et Caltrans			



CONTOUR GRADING
SCALE: 1" = 50'

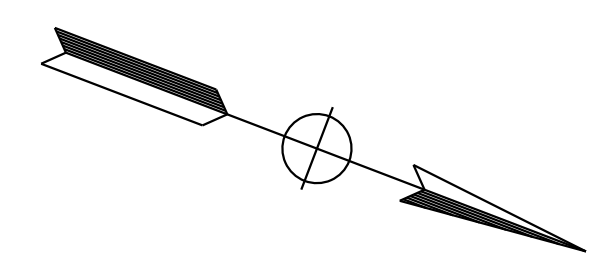
FOR LEGEND, SEE SHEET G-1

APPROVED FOR CONTOUR GRADING WORK ONLY

G-4

LAST REVISION: DATE PLOTTED => 7-MAR-2022
 09-29-21 TIME PLOTTED => 14:01

NOTE:
FOR ACCURATE RIGHT OF WAY DATA, CONTACT
RIGHT OF WAY ENGINEERING AT THE DISTRICT OFFICE.



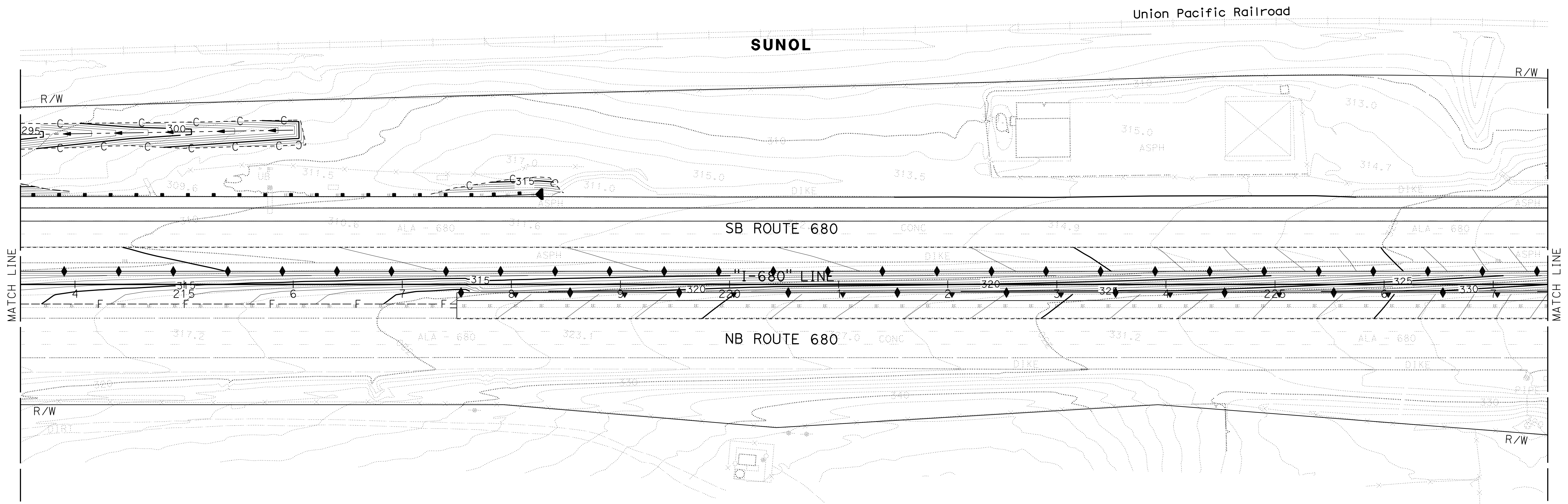
Dist	COUNTY	ROUTE	POST MILES TOTAL PROJECT	SHEET No.	TOTAL SHEETS
04	Ala, CC	680	R11.0/R21.9, R0.0/R0.9	220	1710

Arian S. Macdonald
 REGISTERED CIVIL ENGINEER DATE 9-29-21
 October 8, 2021
 PLANS APPROVAL DATE

REGISTERED PROFESSIONAL ENGINEER
AARIAN S. MACDONALD
 No. 79260
 Exp. 3-31-24
 CIVIL
 STATE OF CALIFORNIA

THE STATE OF CALIFORNIA OR ITS OFFICERS OR AGENTS SHALL NOT BE RESPONSIBLE FOR THE ACCURACY OR COMPLETENESS OF SCANNED COPIES OF THIS PLAN SHEET.

WMH CORPORATION 55 South Market St Suite 1200 San Jose, CA 95113	ALAMEDA CTC 1111 Broadway Suite 800 Oakland, CA 94607
---	--



CONTOUR GRADING
SCALE: 1" = 50'

G-5

FOR LEGEND, SEE SHEET G-1

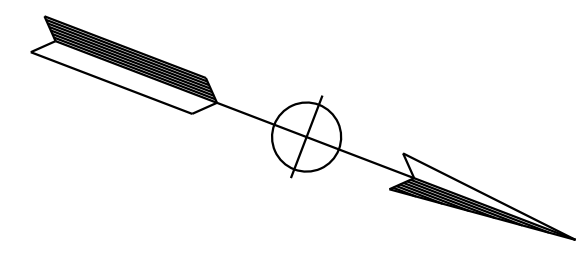

APPROVED FOR CONTOUR GRADING WORK ONLY

O:\00300\DRAWING\FINAL_P58E\0420000235ha005.dgn
 STATE OF CALIFORNIA - DEPARTMENT OF TRANSPORTATION
 Et Caltrans®
 CONSULTANT SUPERVISOR: TIMOTHY J. LEE
 CALCULATED/DESIGNED BY: AARIAN S. MACDONALD
 CHECKED BY: NIVEDITA PENDESE
 REVISED BY: AM
 DATE REVISED: 9-29-21

LAST REVISION: DATE PLOTTED => 7-MAR-2022 TIME PLOTTED => 14:01

NOTE:
FOR ACCURATE RIGHT OF WAY DATA, CONTACT
RIGHT OF WAY ENGINEERING AT THE DISTRICT OFFICE.

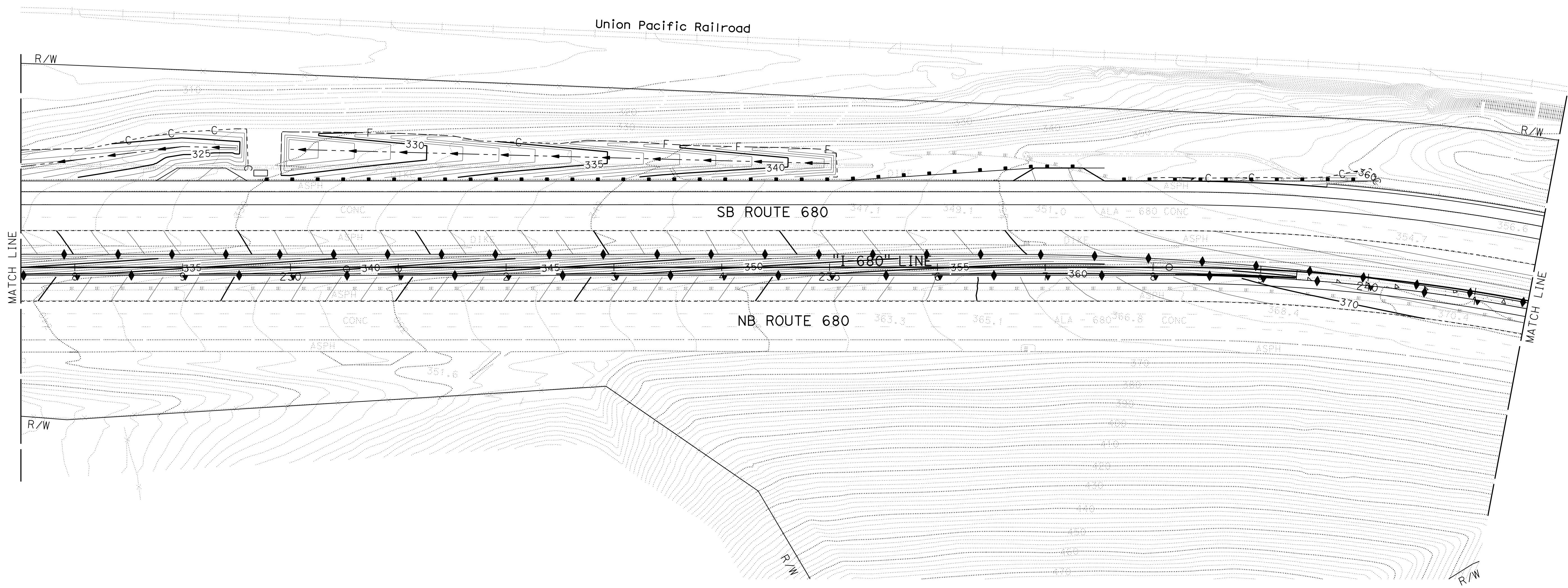
Dist	COUNTY	ROUTE	POST MILES TOTAL PROJECT	SHEET No.	TOTAL SHEETS
04	Ala, CC	680	R11.0/R21.9, R0.0/R0.9	221	1710
			9-29-21		
REGISTERED CIVIL ENGINEER			DATE		
			October 8, 2021		
			PLANS APPROVAL DATE		
<small>THE STATE OF CALIFORNIA OR ITS OFFICERS OR AGENTS SHALL NOT BE RESPONSIBLE FOR THE ACCURACY OR COMPLETENESS OF SCANNED COPIES OF THIS PLAN SHEET.</small>					
WMH CORPORATION 55 South Market St Suite 1200 San Jose, CA 95113			ALAMEDA CTC 1111 Broadway Suite 800 Oakland, CA 94607		



O:\00300\DRAWING\FINAL_P58E\0420000235ha006.dgn
 STATE OF CALIFORNIA - DEPARTMENT OF TRANSPORTATION
 Et Caltrans®
 CONSULTANT SUPERVISOR: TIMOTHY J. LEE
 CHECKED BY: NIVEDITA PENDESE
 DESIGNED BY: AARIAN S. MACDONALD
 REVISED BY: AM
 DATE REVISED: 9-29-21

SUNOL

Union Pacific Railroad





FOR LEGEND, SEE SHEET G-1


APPROVED FOR CONTOUR GRADING WORK ONLY

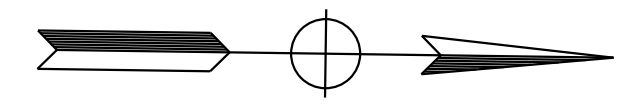
CONTOUR GRADING
SCALE: 1" = 50'

G-6

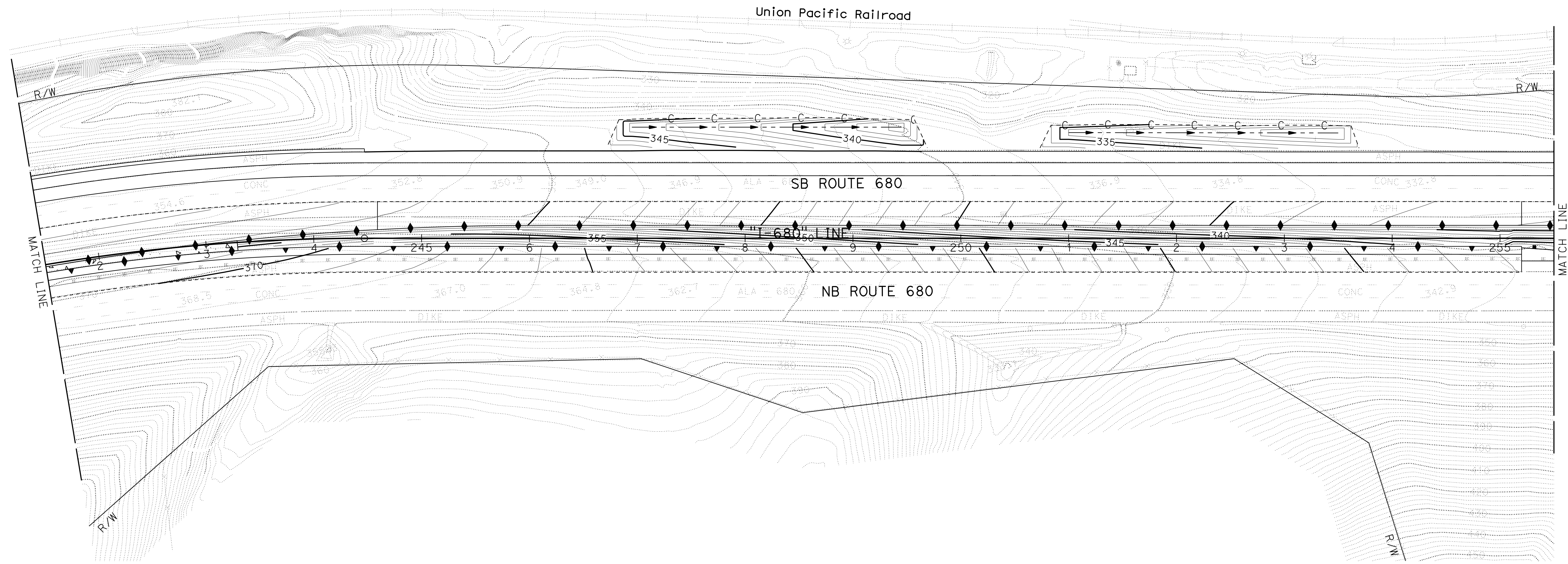
Dist	COUNTY	ROUTE	POST MILES TOTAL PROJECT	SHEET No.	TOTAL SHEETS
04	Ala, CC	680	R11.0/R21.9, R0.0/R0.9	222	1710
 REGISTERED CIVIL ENGINEER			9-29-21	DATE	
October 8, 2021 PLANS APPROVAL DATE					
<small>THE STATE OF CALIFORNIA OR ITS OFFICERS OR AGENTS SHALL NOT BE RESPONSIBLE FOR THE ACCURACY OR COMPLETENESS OF SCANNED COPIES OF THIS PLAN SHEET.</small>					
WMH CORPORATION 55 South Market St Suite 1200 San Jose, CA 95113			ALAMEDA CTC 1111 Broadway Suite 800 Oakland, CA 94607		

NOTE:
 FOR ACCURATE RIGHT OF WAY DATA, CONTACT
 RIGHT OF WAY ENGINEERING AT THE DISTRICT OFFICE.

AM	9-29-21	REVISOR	DATE
AARIAN S. MACDONALD	NIVEDITA PENDESE	CALCULATED-DESIGNED BY	CHECKED BY
TIMOTHY J. LEE		CONSULTANT FUNCTIONAL SUPERVISOR	
STATE OF CALIFORNIA - DEPARTMENT OF TRANSPORTATION 			



SUNOL



CONTOUR GRADING
 SCALE: 1" = 50'

FOR LEGEND, SEE SHEET G-1

APPROVED FOR CONTOUR GRADING WORK ONLY

G-7

LAST REVISION: 09-29-21 14:01
 DATE PLOTTED: 09-29-21 14:01
 TIME PLOTTED: 09-29-21 14:01

Dist	COUNTY	ROUTE	POST MILES TOTAL PROJECT	SHEET No.	TOTAL SHEETS
04	Ala, CC	680	R11.0/R21.9, R0.0/R0.9	223	1710

Arian S. Macdonald 9-29-21
 REGISTERED CIVIL ENGINEER DATE

October 8, 2021
 PLANS APPROVAL DATE

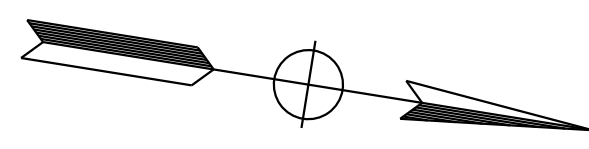
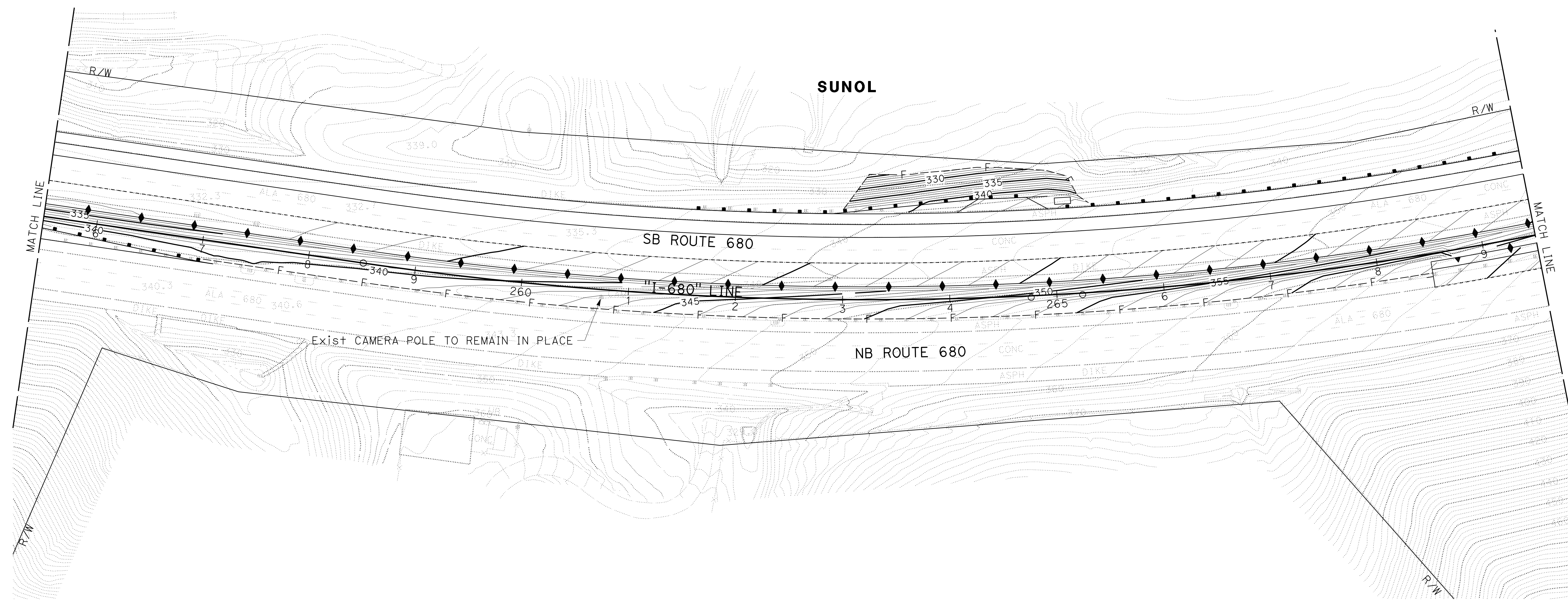
THE STATE OF CALIFORNIA OR ITS OFFICERS
 OR AGENTS SHALL NOT BE RESPONSIBLE FOR
 THE ACCURACY OR COMPLETENESS OF SCANNED
 COPIES OF THIS PLAN SHEET.

WMH CORPORATION 55 South Market St Suite 1200 San Jose, CA 95113	ALAMEDA CTC 1111 Broadway Suite 800 Oakland, CA 94607
---	--

NOTE:
 FOR ACCURATE RIGHT OF WAY DATA, CONTACT
 RIGHT OF WAY ENGINEERING AT THE DISTRICT OFFICE.

AM	9-29-21	REVISOR	DATE
AM	9-29-21	REVISOR	DATE
AM	9-29-21	REVISOR	DATE
AM	9-29-21	REVISOR	DATE
AM	9-29-21	REVISOR	DATE

DESIGNED BY	CHECKED BY	FUNCTIONAL SUPERVISOR	CONSULTANT	DESIGNED BY	CHECKED BY
AARIAN S. MACDONALD	NIVEDITA PENDESE	TIMOTHY J. LEE	DEPARTMENT OF TRANSPORTATION	AARIAN S. MACDONALD	NIVEDITA PENDESE



CONTOUR GRADING
 SCALE: 1" = 50'

FOR LEGEND, SEE SHEET G-1

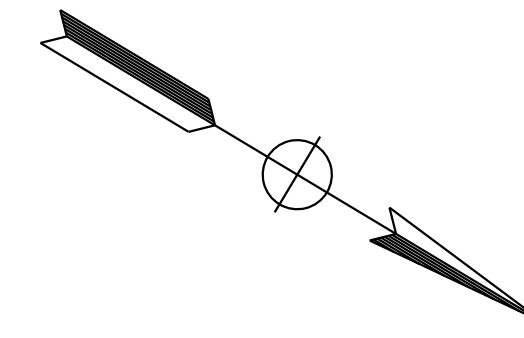
APPROVED FOR CONTOUR GRADING WORK ONLY



G-8

O:\00300\DRAWING\FINAL_P58E\0420000235ha008.dgn
 STATE OF CALIFORNIA - DEPARTMENT OF TRANSPORTATION
 Et Caltrans

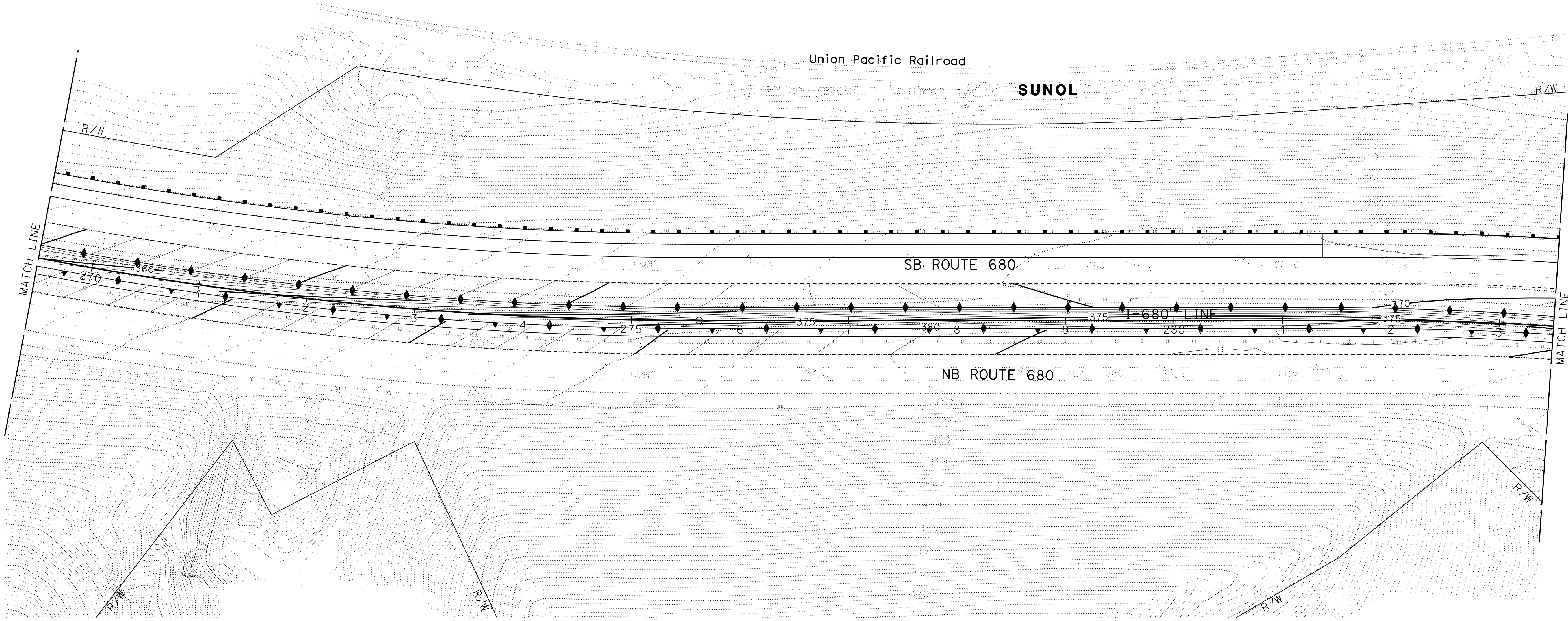
LAST REVISION: DATE PLOTTED => 7-MAR-2022
 09-29-21 TIME PLOTTED => 14:01

NOTE:
FOR ACCURATE RIGHT OF WAY DATA, CONTACT
RIGHT OF WAY ENGINEERING AT THE DISTRICT OFFICE.



Dist	COUNTY	ROUTE	POST MILES TOTAL PROJECT	SHEET No.	TOTAL SHEETS
04	Ala, CC	680	R11.0/R21.9, R0.0/R0.9	224	1710
 REGISTERED CIVIL ENGINEER			9-29-21	DATE	
October 8, 2021 PLANS APPROVAL DATE					
WMH CORPORATION 55 South Market St Suite 1200 San Jose, CA 95113			ALAMEDA CTC 1111 Broadway Suite 800 Oakland, CA 94607		

O:\00300\DRAWING\FINAL_P58E\0420000235ha009.dgn
 STATE OF CALIFORNIA - DEPARTMENT OF TRANSPORTATION
 Et Caltrans
 CONSULTANT SUPERVISOR: TIMOTHY J. LEE
 CALCULATED/DESIGNED BY: AARIAN S. MACDONALD
 CHECKED BY: NIVEDITA PENDESE
 REVISED BY: AM
 DATE REVISED: 9-29-21



FOR LEGEND, SEE SHEET G-1

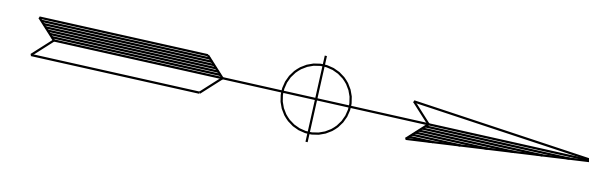
APPROVED FOR CONTOUR GRADING WORK ONLY

CONTOUR GRADING
SCALE: 1" = 50'

G-9

LAST REVISION: 09-29-21 14:02
 DATE PLOTTED: 09-29-21 14:02
 TIME PLOTTED: 09-29-21 14:02

NOTE:
FOR ACCURATE RIGHT OF WAY DATA, CONTACT
RIGHT OF WAY ENGINEERING AT THE DISTRICT OFFICE.



Dist	COUNTY	ROUTE	POST MILES TOTAL PROJECT	SHEET No.	TOTAL SHEETS
04	Ala, CC	680	R11.0/R21.9, R0.0/R0.9	225	1710

Arian S. Macdonald
REGISTERED CIVIL ENGINEER 9-29-21
DATE



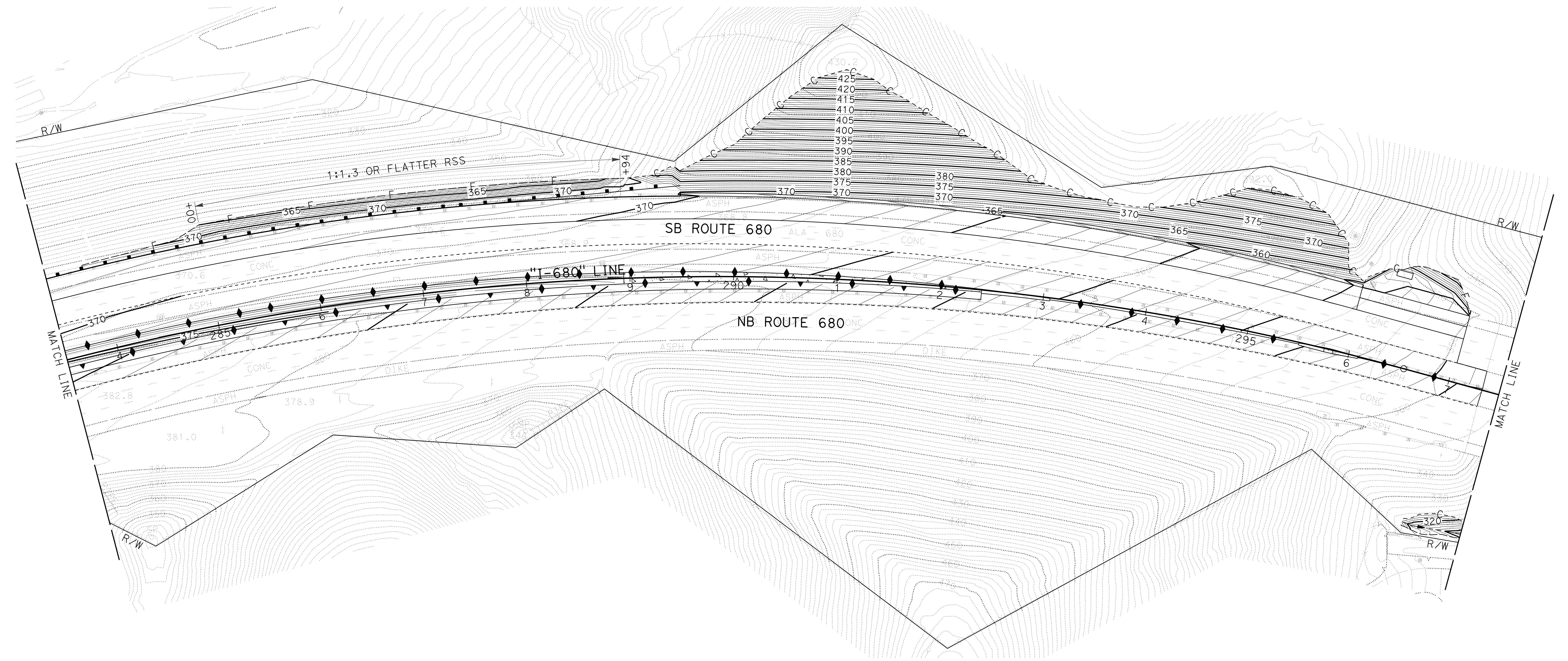
October 8, 2021
PLANS APPROVAL DATE

THE STATE OF CALIFORNIA OR ITS OFFICERS OR AGENTS SHALL NOT BE RESPONSIBLE FOR THE ACCURACY OR COMPLETENESS OF SCANNED COPIES OF THIS PLAN SHEET.

WMH CORPORATION 55 South Market St Suite 1200 San Jose, CA 95113	ALAMEDA CTC 1111 Broadway Suite 800 Oakland, CA 94607
---	--

O:\00300\DRAWING\FINAL_PS&E\0420000235ha010.dgn
 STATE OF CALIFORNIA - DEPARTMENT OF TRANSPORTATION
 Et Caltrans®
 CONSULTANT SUPERVISOR: TIMOTHY J. LEE
 CALCULATED/DESIGNED BY: AARIAN S. MACDONALD
 CHECKED BY: NIVEDITA PENDESE
 REVISED BY: AM
 DATE REVISED: 9-29-21

SUNOL



CONTOUR GRADING
SCALE: 1" = 50'

FOR LEGEND, SEE SHEET G-1

APPROVED FOR CONTOUR GRADING WORK ONLY

G-10

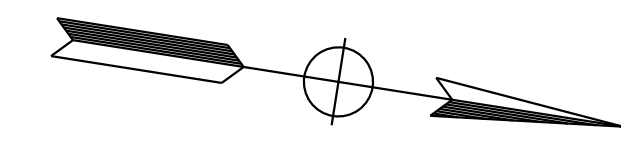
LAST REVISION: DATE PLOTTED => 7-MAR-2022 14:02
 09-29-21 TIME PLOTTED => 14:02

Dist	COUNTY	ROUTE	POST MILES TOTAL PROJECT	SHEET No.	TOTAL SHEETS
04	Ala, CC	680	R11.0/R21.9, RO.0/RO.9	226	1710

Arian S. Macdonald
 REGISTERED CIVIL ENGINEER DATE 9-29-21
 October 8, 2021
 PLANS APPROVAL DATE
THE STATE OF CALIFORNIA OR ITS OFFICERS OR AGENTS SHALL NOT BE RESPONSIBLE FOR THE ACCURACY OR COMPLETENESS OF SCANNED COPIES OF THIS PLAN SHEET.



WMH CORPORATION ALAMEDA CTC
 55 South Market St 1111 Broadway
 Suite 1200 Suite 800
 San Jose, CA 95113 Oakland, CA 94607



NOTE:
 FOR ACCURATE RIGHT OF WAY DATA, CONTACT
 RIGHT OF WAY ENGINEERING AT THE DISTRICT OFFICE.

O:\00300\DRAWING\FINAL_P58E\0420000235hd011.dgn
 STATE OF CALIFORNIA - DEPARTMENT OF TRANSPORTATION
 CONSULTANT FUNCTIONAL SUPERVISOR
 CALCULATED/DESIGNED BY
 CHECKED BY
 REVISIONS: 09-29-21 AM 9-29-21
 AARIAN S. MACDONALD
 NIVEDITA PENDESE
 TIMOTHY J. LEE
 Caltrans



FOR LEGEND, SEE SHEET G-1

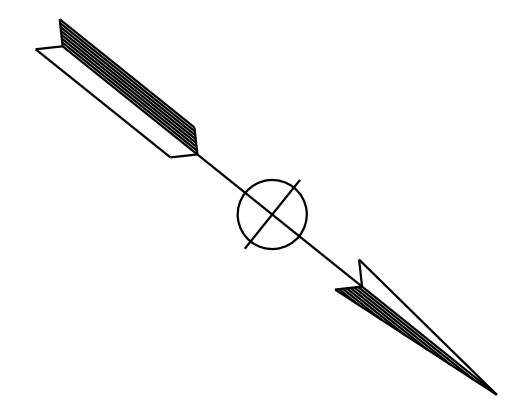
APPROVED FOR CONTOUR GRADING WORK ONLY



CONTOUR GRADING
 SCALE: 1" = 50'

G-11

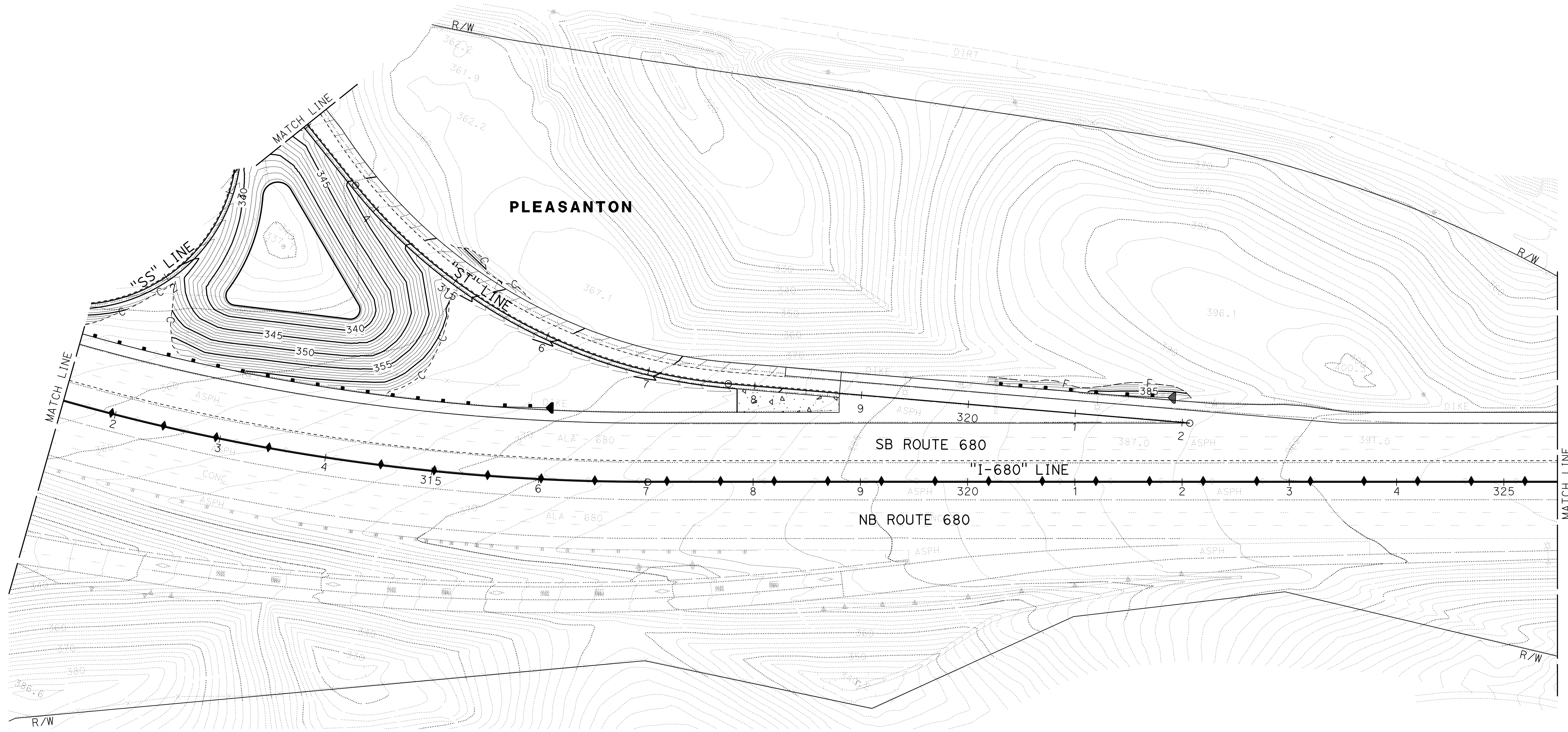
LAST REVISION DATE PLOTTED => 7-MAR-2022
 09-29-21 TIME PLOTTED => 14:02

NOTE:
FOR ACCURATE RIGHT OF WAY DATA, CONTACT
RIGHT OF WAY ENGINEERING AT THE DISTRICT OFFICE.



Dist	COUNTY	ROUTE	POST MILES TOTAL PROJECT	SHEET No.	TOTAL SHEETS
04	Ala, CC	680	R11.0/R21.9, R0.0/R0.9	227	1710
 REGISTERED CIVIL ENGINEER			9-29-21	DATE	
October 8, 2021 PLANS APPROVAL DATE					
WMH CORPORATION 55 South Market St Suite 1200 San Jose, CA 95113			ALAMEDA CTC 1111 Broadway Suite 800 Oakland, CA 94607		

CALCULATED- DESIGNED BY	AM
CHECKED BY	9-29-21
CONSULTANT SUPERVISOR	AARIAN S. MACDONALD
FUNCTIONAL SUPERVISOR	NIVEDITA PENDESE
DEPARTMENT OF TRANSPORTATION	TIMOTHY J. LEE
STATE OF CALIFORNIA	DEPARTMENT OF TRANSPORTATION



FOR LEGEND, SEE SHEET G-1

APPROVED FOR CONTOUR GRADING WORK ONLY

CONTOUR GRADING
SCALE: 1" = 50'

G-12

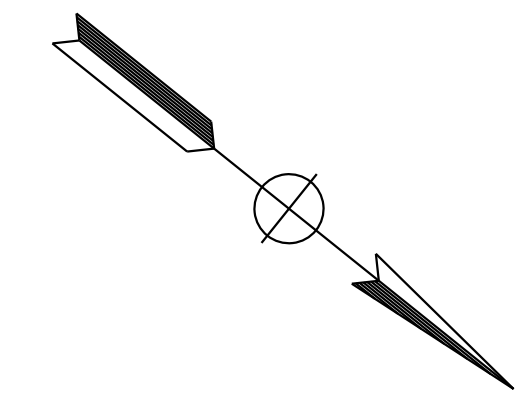
Dist	COUNTY	ROUTE	POST MILES TOTAL PROJECT	SHEET No.	TOTAL SHEETS
04	Ala, CC	680	R11.0/R21.9, R0.0/R0.9	228	1710

REGISTERED CIVIL ENGINEER DATE 9-29-21
 AARIAN S. MACDONALD
 No. 79260
 Exp. 3-31-24
 CIVIL
 STATE OF CALIFORNIA

October 8, 2021
 PLANS APPROVAL DATE

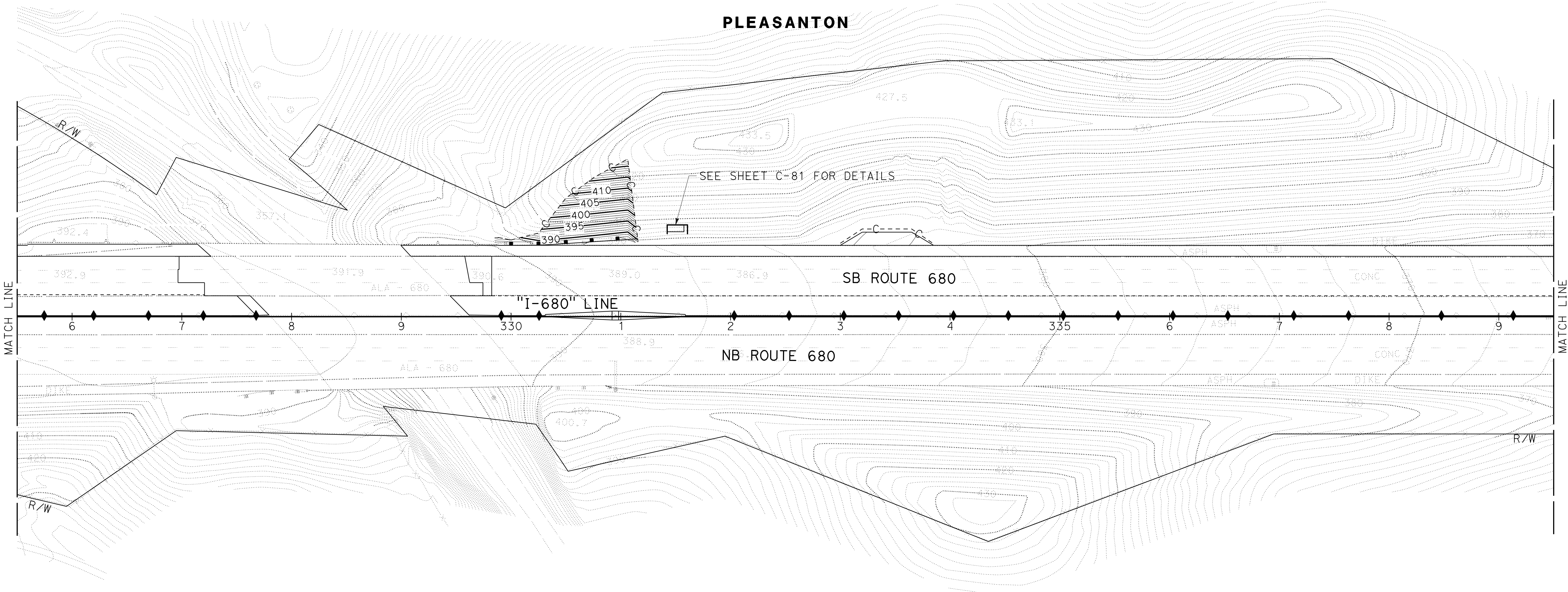
THE STATE OF CALIFORNIA OR ITS OFFICERS
 OR AGENTS SHALL NOT BE RESPONSIBLE FOR
 THE ACCURACY OR COMPLETENESS OF SCANNED
 COPIES OF THIS PLAN SHEET.

WMH CORPORATION 55 South Market St Suite 1200 San Jose, CA 95113	ALAMEDA CTC 1111 Broadway Suite 800 Oakland, CA 94607
---	--



NOTE:
FOR ACCURATE RIGHT OF WAY DATA, CONTACT
RIGHT OF WAY ENGINEERING AT THE DISTRICT OFFICE.

AM	9-29-21	REVISOR	DATE
AARIAN S. MACDONALD	NIVEDITA PENDESE	CALCULATED- DESIGNED BY	CHECKED BY
TIMOTHY J. LEE		CONSULTANT	FUNCTIONAL SUPERVISOR
STATE OF CALIFORNIA - DEPARTMENT OF TRANSPORTATION		CALTRANS	



CONTOUR GRADING
SCALE: 1" = 50'

FOR LEGEND, SEE SHEET G-1

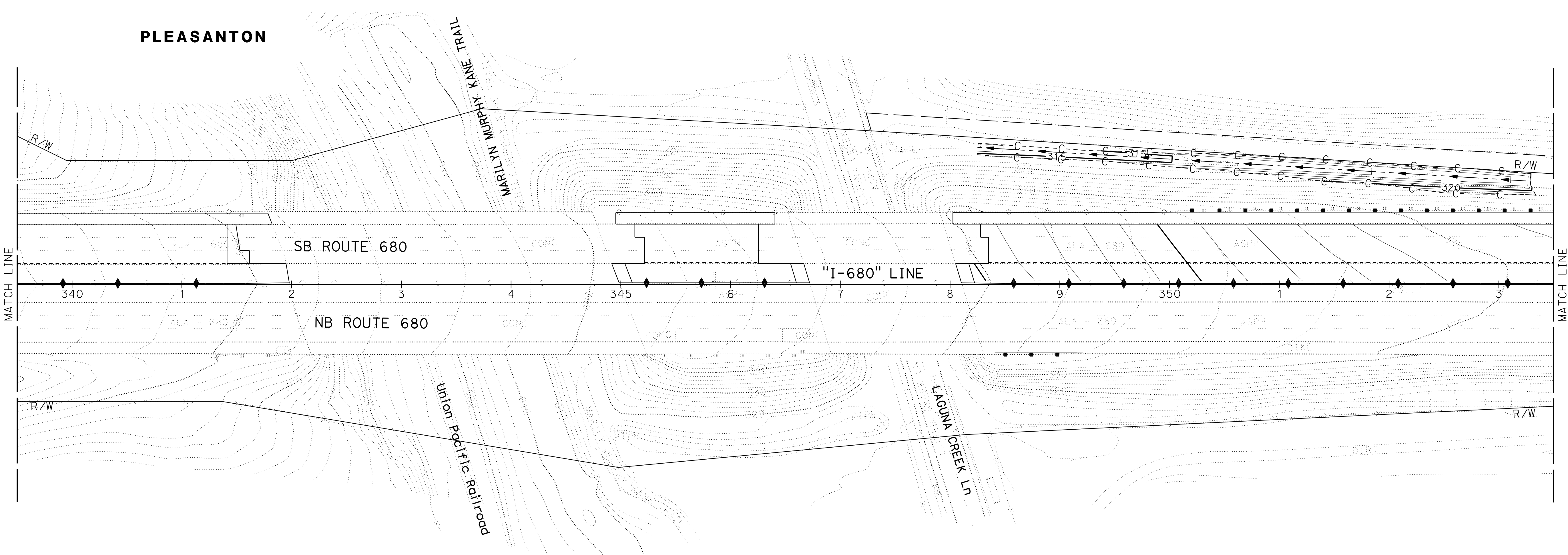
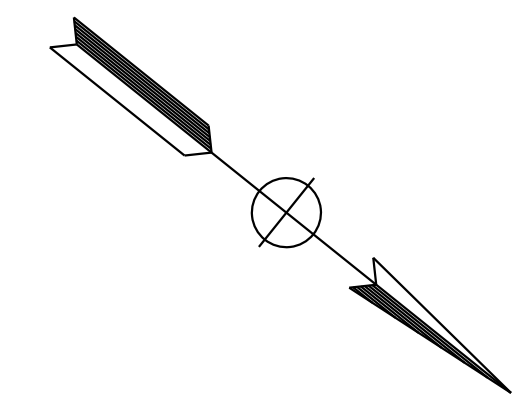
APPROVED FOR CONTOUR GRADING WORK ONLY

G-13

LAST REVISION DATE PLOTTED => 7-MAR-2022 14:02
 09-29-21 TIME PLOTTED => 14:02

Dist	COUNTY	ROUTE	POST MILES TOTAL PROJECT	SHEET No.	TOTAL SHEETS
04	Ala, CC	680	R11.0/R21.9, R0.0/R0.9	229	1710
<i>Arian S. Macdonald</i> REGISTERED CIVIL ENGINEER			9-29-21	DATE	
October 8, 2021 PLANS APPROVAL DATE					
WMH CORPORATION 55 South Market St Suite 1200 San Jose, CA 95113			ALAMEDA CTC 1111 Broadway Suite 800 Oakland, CA 94607		

NOTE:
 FOR ACCURATE RIGHT OF WAY DATA, CONTACT
 RIGHT OF WAY ENGINEERING AT THE DISTRICT OFFICE.



CONTOUR GRADING
 SCALE: 1" = 50'

FOR LEGEND, SEE SHEET G-1

APPROVED FOR CONTOUR GRADING WORK ONLY

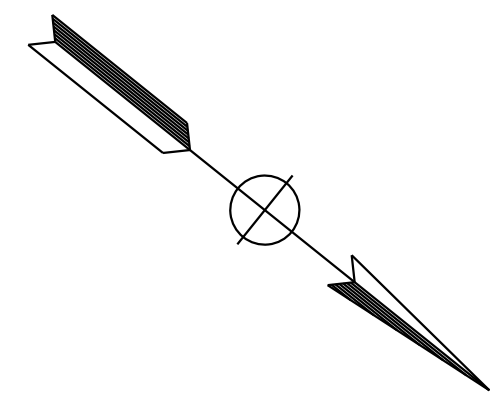
G-14

AM	9-29-21	REVISOR	DATE
AARIAN S. MACDONALD	NIVEDITA PENDESE	CALCULATED-DESIGNED BY	CHECKED BY
TIMOTHY J. LEE		CONSULTANT FUNCTIONAL SUPERVISOR	
STATE OF CALIFORNIA - DEPARTMENT OF TRANSPORTATION			

LAST REVISION DATE PLOTTED => 7-MAR-2022
 09-29-21 TIME PLOTTED => 14:02

O:\00300\DRAWING\FINAL_P5&E\0420000235hd015.dgn
 STATE OF CALIFORNIA - DEPARTMENT OF TRANSPORTATION
Caltrans
 CONSULTANT SUPERVISOR: TIMOTHY J. LEE
 CALCULATED/DESIGNED BY: AARIAN S. MACDONALD
 CHECKED BY: NIVEDITA PENDESE
 REVISED BY: AM
 DATE REVISED: 9-29-21

NOTE:
 FOR ACCURATE RIGHT OF WAY DATA, CONTACT
 RIGHT OF WAY ENGINEERING AT THE DISTRICT OFFICE.



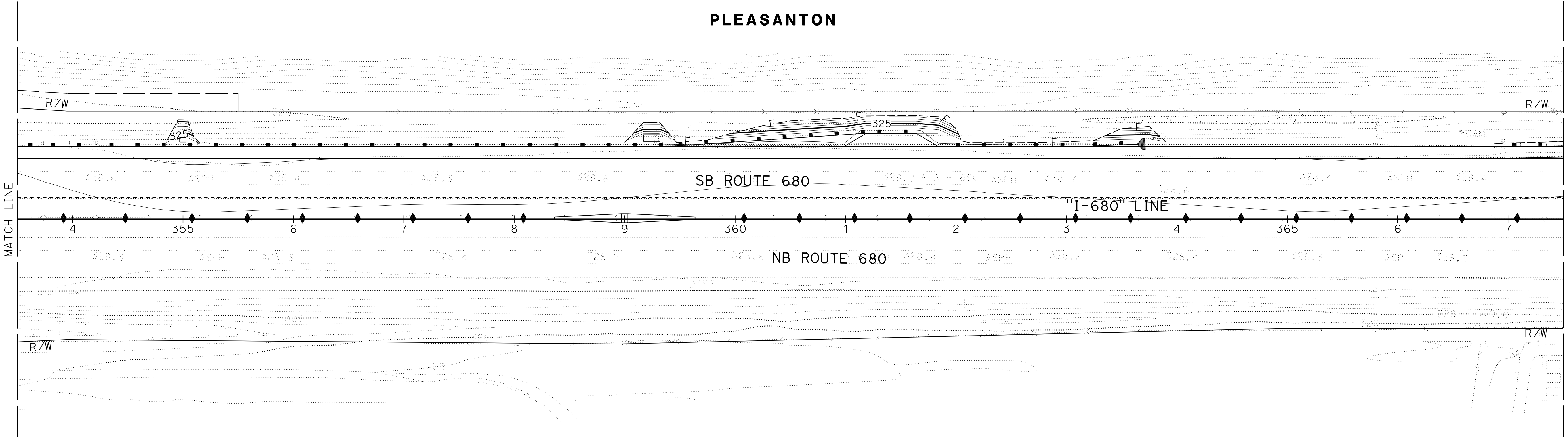
Dist	COUNTY	ROUTE	POST MILES TOTAL PROJECT	SHEET No.	TOTAL SHEETS
04	Ala, CC	680	R11.0/R21.9, R0.0/R0.9	230	1710

Arian S. Macdonald
 REGISTERED CIVIL ENGINEER DATE: 9-29-21
 October 8, 2021
 PLANS APPROVAL DATE

REGISTERED PROFESSIONAL ENGINEER
AARIAN S. MACDONALD
 No. 79260
 Exp. 3-31-24
 CIVIL
 STATE OF CALIFORNIA

THE STATE OF CALIFORNIA OR ITS OFFICERS OR AGENTS SHALL NOT BE RESPONSIBLE FOR THE ACCURACY OR COMPLETENESS OF SCANNED COPIES OF THIS PLAN SHEET.

WMH CORPORATION 55 South Market St Suite 1200 San Jose, CA 95113	ALAMEDA CTC 1111 Broadway Suite 800 Oakland, CA 94607
---	--





FOR LEGEND, SEE SHEET G-1

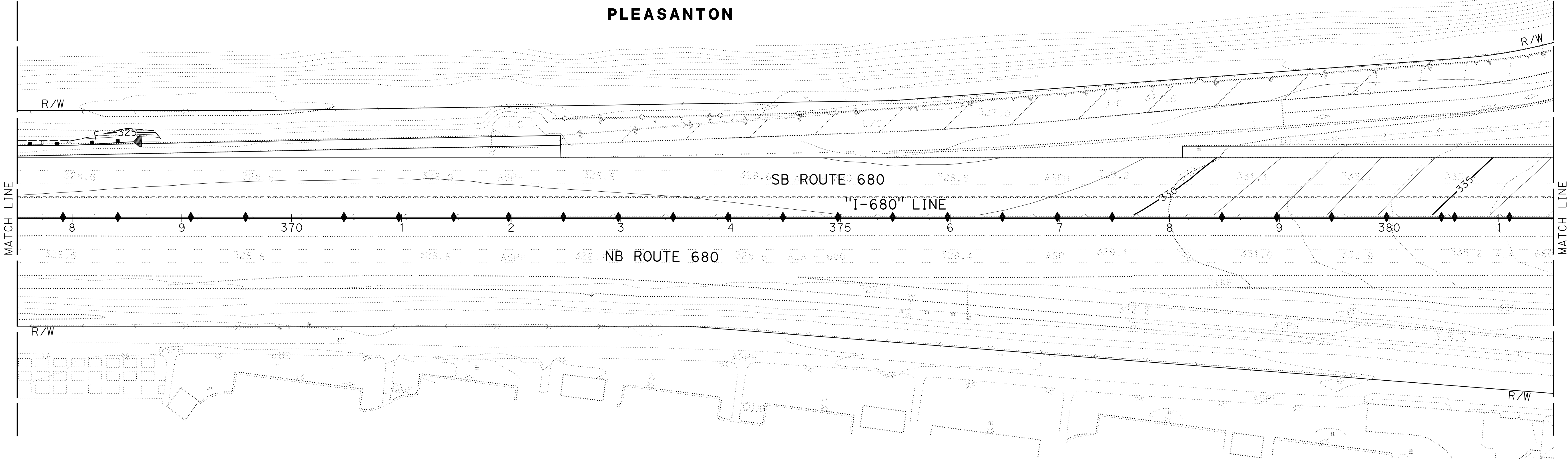
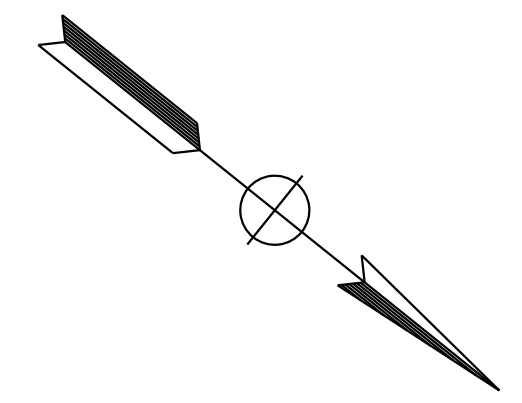
APPROVED FOR CONTOUR GRADING WORK ONLY

CONTOUR GRADING
 SCALE: 1" = 50'
G-15

LAST REVISION: DATE PLOTTED => 7-MAR-2022 TIME PLOTTED => 14:02

Dist	COUNTY	ROUTE	POST MILES TOTAL PROJECT	SHEET No.	TOTAL SHEETS
04	Ala, CC	680	R11.0/R21.9, RO.0/RO.9	231	1710
 REGISTERED CIVIL ENGINEER			9-29-21	DATE	
October 8, 2021 PLANS APPROVAL DATE					
<small>THE STATE OF CALIFORNIA OR ITS OFFICERS OR AGENTS SHALL NOT BE RESPONSIBLE FOR THE ACCURACY OR COMPLETENESS OF SCANNED COPIES OF THIS PLAN SHEET.</small>					
WMH CORPORATION 55 South Market St Suite 1200 San Jose, CA 95113			ALAMEDA CTC 1111 Broadway Suite 800 Oakland, CA 94607		

NOTE:
 FOR ACCURATE RIGHT OF WAY DATA, CONTACT
 RIGHT OF WAY ENGINEERING AT THE DISTRICT OFFICE.



O:\00300\DRAWING\FINAL_P&E\0420000235hd016.dgn
 STATE OF CALIFORNIA - DEPARTMENT OF TRANSPORTATION
 Et Caltrans®
 CONSULTANT SUPERVISOR: TIMOTHY J. LEE
 CALCULATED/DESIGNED BY: AARIAN S. MACDONALD
 CHECKED BY: NIVEDITA PENDESE
 REVISED BY: AM
 DATE REVISED: 9-29-21

FOR LEGEND, SEE SHEET G-1

APPROVED FOR CONTOUR GRADING WORK ONLY

CONTOUR GRADING
 SCALE: 1" = 50'

G-16

LAST REVISION: DATE PLOTTED => 7-MAR-2022
 09-29-21 TIME PLOTTED => 14:02

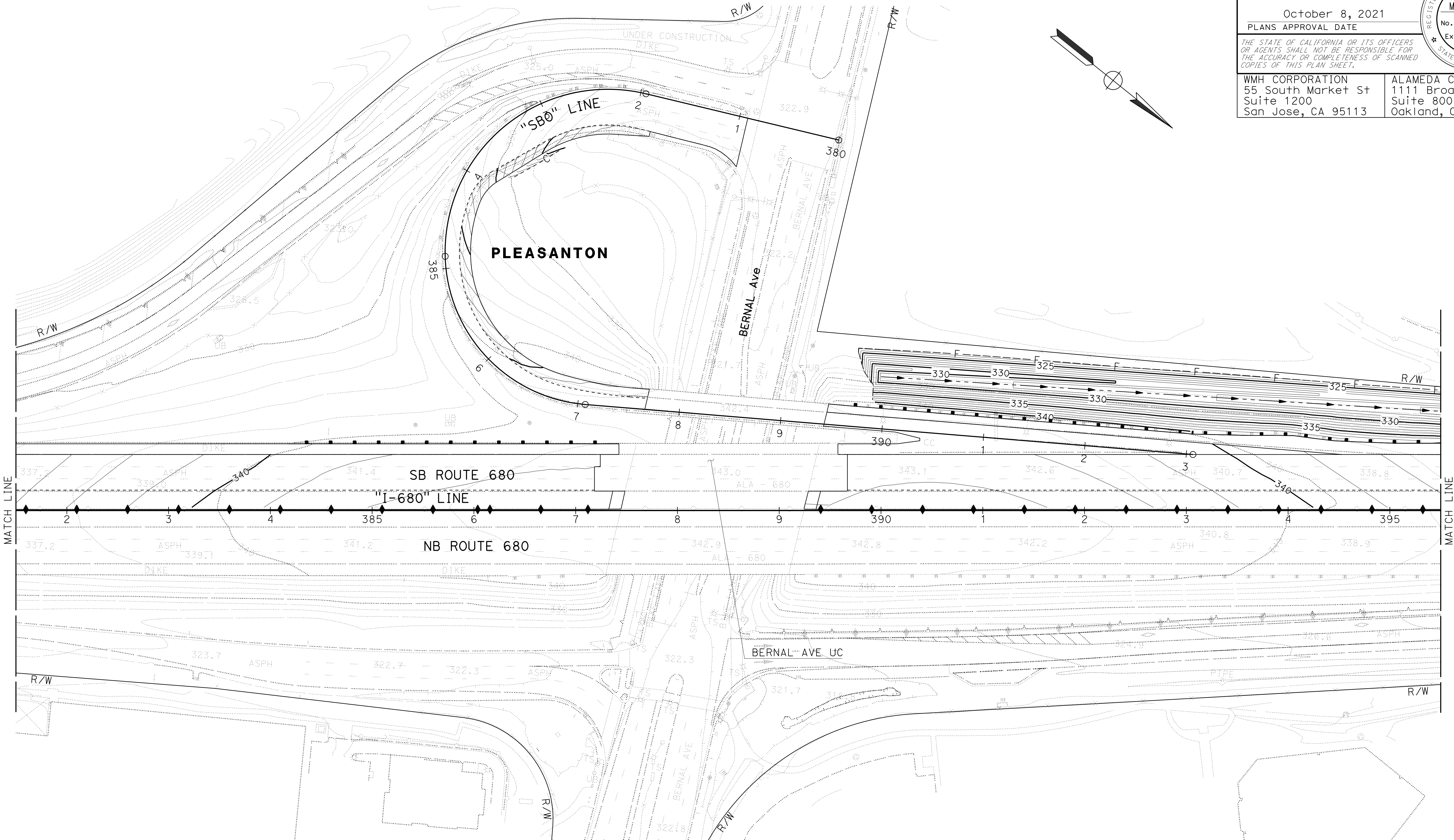
Dist	COUNTY	ROUTE	POST MILES TOTAL PROJECT	SHEET No.	TOTAL SHEETS
04	Ala, CC	680	R11.0/R21.9, RO.0/RO.9	232	1710

Arian S. Macdonald
 REGISTERED CIVIL ENGINEER DATE 9-29-21
 October 8, 2021
 PLANS APPROVAL DATE
THE STATE OF CALIFORNIA OR ITS OFFICERS OR AGENTS SHALL NOT BE RESPONSIBLE FOR THE ACCURACY OR COMPLETENESS OF SCANNED COPIES OF THIS PLAN SHEET.



WMH CORPORATION ALAMEDA CTC
 55 South Market St Suite 1200
 San Jose, CA 95113 Oakland, CA 94607

NOTE:
 FOR ACCURATE RIGHT OF WAY DATA, CONTACT
 RIGHT OF WAY ENGINEERING AT THE DISTRICT OFFICE.



MATCH LINE 2 3 4 6 7 8 9 10 1 2 3 4 395
 SB ROUTE 680
 "I-680" LINE
 NB ROUTE 680
 BERNAL AVE UC

CONTOUR GRADING
 SCALE: 1" = 50'

FOR LEGEND, SEE SHEET G-1

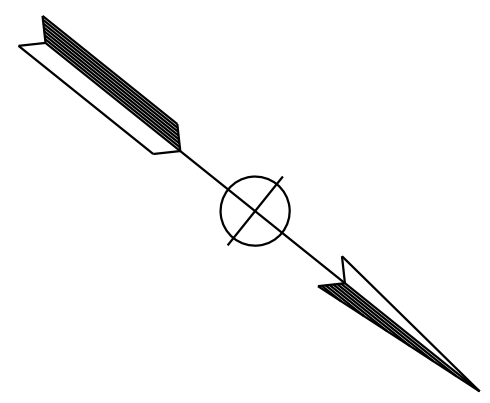

APPROVED FOR CONTOUR GRADING WORK ONLY

G-17

O:\0030\UDRAFT\ING\FINAL_P58E\0420000235hd017.dgn
 STATE OF CALIFORNIA - DEPARTMENT OF TRANSPORTATION
 Et Caltans
 CONSULTANT SUPERVISOR: TIMOTHY J. LEE
 CALCULATED/DESIGNED BY: NIVEDITA PENDESE
 REVISIONS: AM 9-29-21
 AARIAN S. MACDONALD
 NIVEDITA PENDESE

LAST REVISION: DATE PLOTTED => 7-MAR-2022 TIME PLOTTED => 14:02

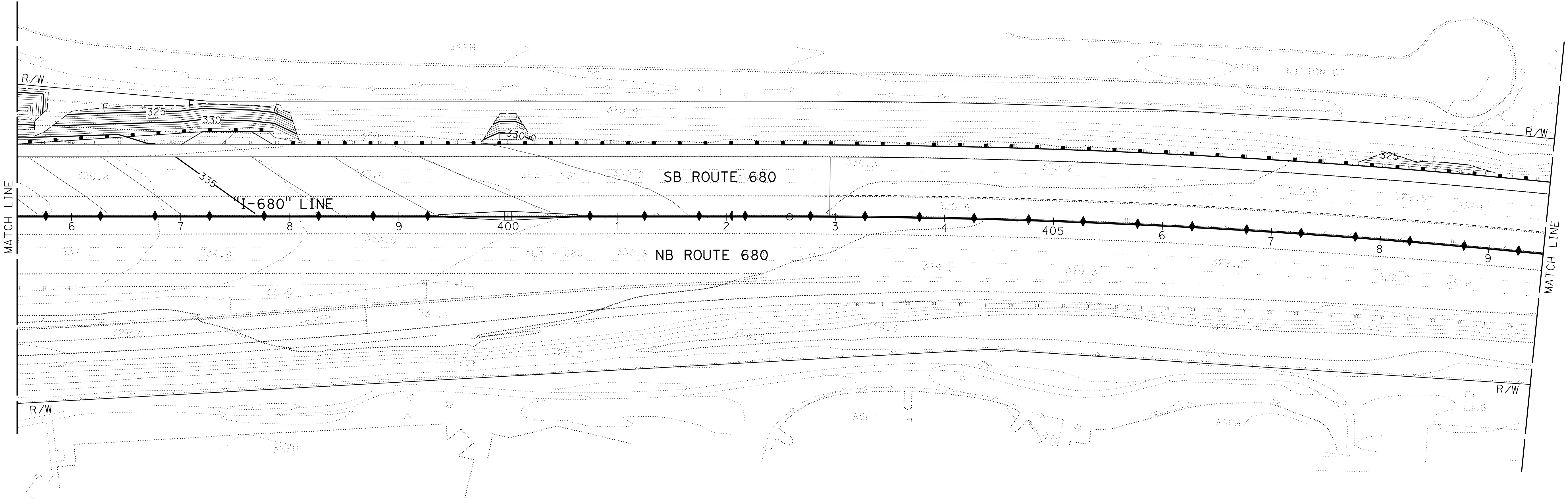
Dist	COUNTY	ROUTE	POST MILES TOTAL PROJECT	SHEET No.	TOTAL SHEETS
04	Ala, CC	680	R11.0/R21.9, RO.0/RO.9	233	1710
			<i>Arian S. Macdonald</i> 9-29-21 REGISTERED CIVIL ENGINEER DATE		
			October 8, 2021 PLANS APPROVAL DATE		
THE STATE OF CALIFORNIA OR ITS OFFICERS OR AGENTS SHALL NOT BE RESPONSIBLE FOR THE ACCURACY OR COMPLETENESS OF SCANNED COPIES OF THIS PLAN SHEET.					
WMH CORPORATION 55 South Market St Suite 1200 San Jose, CA 95113			ALAMEDA CTC 1111 Broadway Suite 800 Oakland, CA 94607		



NOTE:
 FOR ACCURATE RIGHT OF WAY DATA, CONTACT
 RIGHT OF WAY ENGINEERING AT THE DISTRICT OFFICE.

AM	9-29-21	REVISOR	DATE
AARIAN S. MACDONALD	NIVEDITA PENDESE	CALCULATED/DESIGNED BY	CHECKED BY
TIMOTHY J. LEE		CONSULTANT FUNCTIONAL SUPERVISOR	
STATE OF CALIFORNIA - DEPARTMENT OF TRANSPORTATION			

PLEASANTON



CONTOUR GRADING
 SCALE: 1" = 50'

FOR LEGEND, SEE SHEET G-1


APPROVED FOR CONTOUR GRADING WORK ONLY

G-18

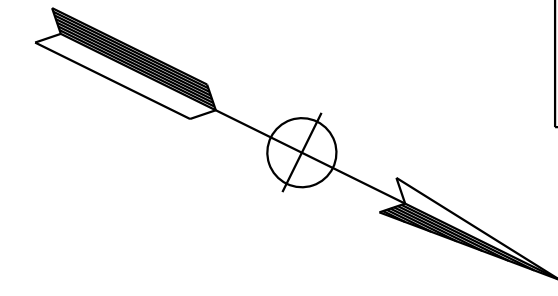
LAST REVISION: DATE PLOTTED => 7-MAR-2022 TIME PLOTTED => 14:02

Dist	COUNTY	ROUTE	POST MILES TOTAL PROJECT	SHEET No.	TOTAL SHEETS
04	Ala, CC	680	R11.0/R21.9, RO.0/RO.9	234	1710

Arian S. Macdonald
 REGISTERED CIVIL ENGINEER DATE 9-29-21
 October 8, 2021
 PLANS APPROVAL DATE
 THE STATE OF CALIFORNIA OR ITS OFFICERS OR AGENTS SHALL NOT BE RESPONSIBLE FOR THE ACCURACY OR COMPLETENESS OF SCANNED COPIES OF THIS PLAN SHEET.



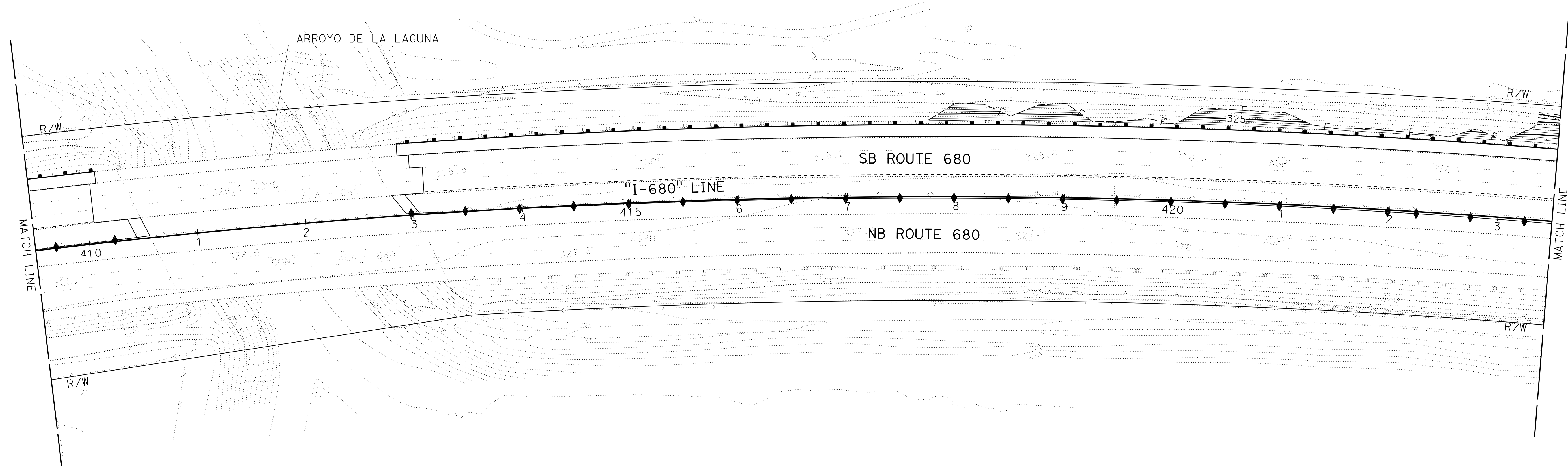
WMH CORPORATION ALAMEDA CTC
 55 South Market St 1111 Broadway
 Suite 1200 Suite 800
 San Jose, CA 95113 Oakland, CA 94607



NOTE:
 FOR ACCURATE RIGHT OF WAY DATA, CONTACT RIGHT OF WAY ENGINEERING AT THE DISTRICT OFFICE.

O:\00300\DRAWING\FINAL_P5&E\0420000235hd019.dgn
 STATE OF CALIFORNIA - DEPARTMENT OF TRANSPORTATION
 Caltrans®
 CONSULTANT SUPERVISOR: TIMOTHY J. LEE
 CALCULATED/DESIGNED BY: AARIAN S. MACDONALD
 CHECKED BY: NIVEDITA PENDESE
 REVISED BY: AM
 DATE REVISED: 9-29-21

PLEASANTON



CONTOUR GRADING
 SCALE: 1" = 50'

FOR LEGEND, SEE SHEET G-1

APPROVED FOR CONTOUR GRADING WORK ONLY

G-19

LAST REVISION: DATE PLOTTED => 7-MAR-2022
 09-29-21 TIME PLOTTED => 14:03

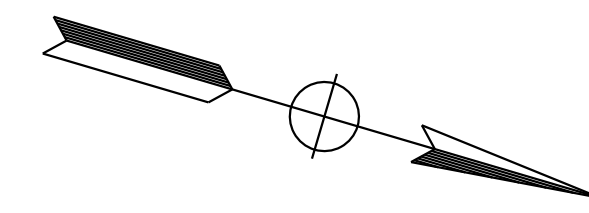
Dist	COUNTY	ROUTE	POST MILES TOTAL PROJECT	SHEET No.	TOTAL SHEETS
04	Ala, CC	680	R11.0/R21.9, R0.0/R0.9	235	1710

REGISTERED CIVIL ENGINEER DATE 9-29-21
 REGISTERED CIVIL ENGINEER DATE 9-29-21
 October 8, 2021
 PLANS APPROVAL DATE

THE STATE OF CALIFORNIA OR ITS OFFICERS
 OR AGENTS SHALL NOT BE RESPONSIBLE FOR
 THE ACCURACY OR COMPLETENESS OF SCANNED
 COPIES OF THIS PLAN SHEET.

WMH CORPORATION 55 South Market St Suite 1200 San Jose, CA 95113	ALAMEDA CTC 1111 Broadway Suite 800 Oakland, CA 94607
---	--

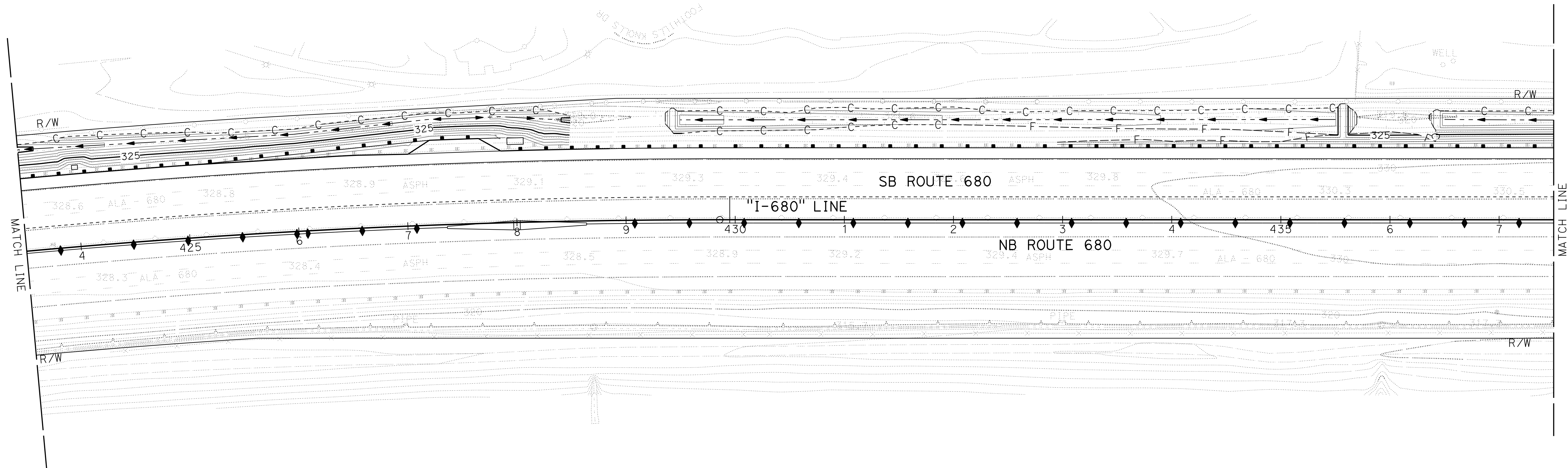
NOTE:
FOR ACCURATE RIGHT OF WAY DATA, CONTACT
RIGHT OF WAY ENGINEERING AT THE DISTRICT OFFICE.



O:\00300\DRAWING\FINAL_P58E\0420000235ha020.dgn
 STATE OF CALIFORNIA - DEPARTMENT OF TRANSPORTATION
 Et Caltrans®
 USERNAME => p302438
 DGN FILE => 0420000235ha020.dgn

CONSULTANT SUPERVISOR
 TIMOTHY J. LEE
 CALCULATED-DESIGNED BY
 CHECKED BY
 AARIAN S. MACDONALD
 NIVEDITA PENDESE
 REVISED BY
 DATE REVISED
 AM
 9-29-21

PLEASANTON



CONTOUR GRADING
SCALE: 1" = 50'

FOR LEGEND, SEE SHEET G-1

APPROVED FOR CONTOUR GRADING WORK ONLY

G-20

LAST REVISION: DATE PLOTTED => 7-MAR-2022
 09-29-21 TIME PLOTTED => 14:03

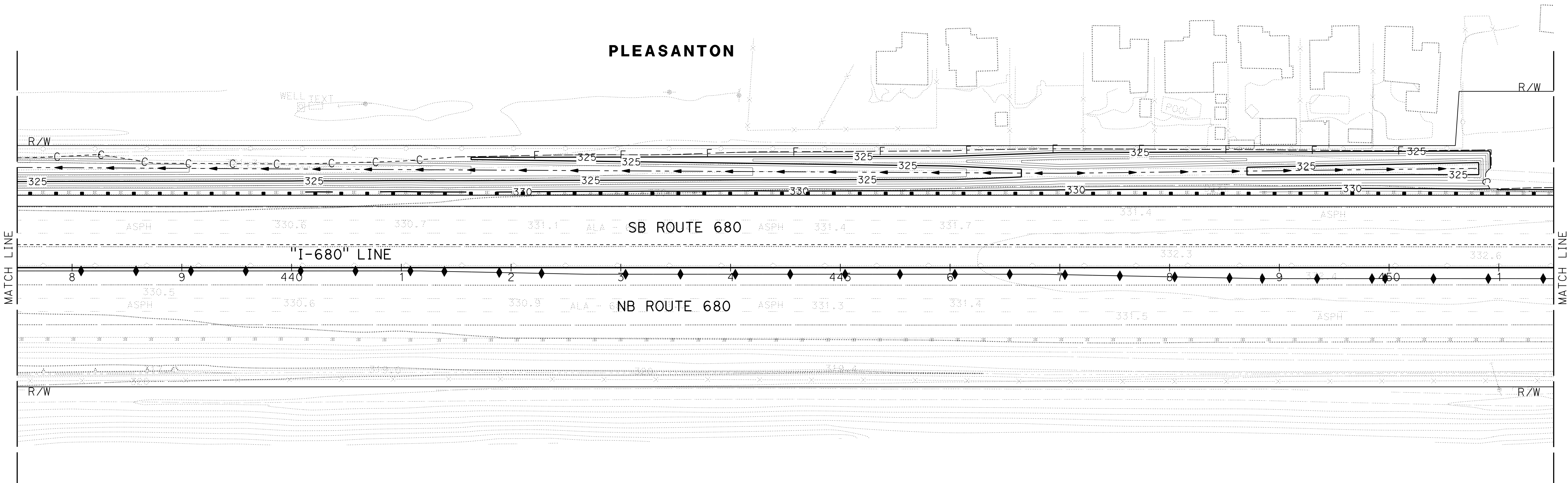
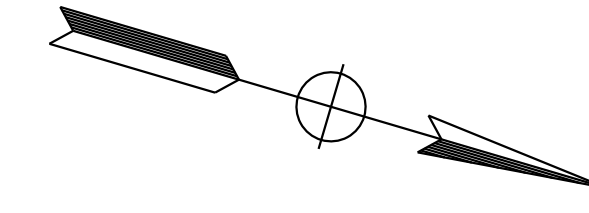

NOTE:
FOR ACCURATE RIGHT OF WAY DATA, CONTACT
RIGHT OF WAY ENGINEERING AT THE DISTRICT OFFICE.

Dist	COUNTY	ROUTE	POST MILES TOTAL PROJECT	SHEET No.	TOTAL SHEETS
04	Ala, CC	680	R11.0/R21.9, R0.0/R0.9	236	1710

REGISTERED CIVIL ENGINEER DATE 9-29-21
 AARIAN S. MACDONALD
 October 8, 2021
 PLANS APPROVAL DATE

THE STATE OF CALIFORNIA OR ITS OFFICERS
 OR AGENTS SHALL NOT BE RESPONSIBLE FOR
 THE ACCURACY OR COMPLETENESS OF SCANNED
 COPIES OF THIS PLAN SHEET.

WMH CORPORATION ALAMEDA CTC
 55 South Market St 1111 Broadway
 Suite 1200 Suite 800
 San Jose, CA 95113 Oakland, CA 94607



O:\00300\DRAWING\FINAL_P58E\0420000235ha021.dgn
 STATE OF CALIFORNIA - DEPARTMENT OF TRANSPORTATION
 Et Caltrans®
 CONSULTANT SUPERVISOR
 TIMOTHY J. LEE
 CHECKED BY
 NIVEDITA PENDESE
 DESIGNED BY
 AARIAN S. MACDONALD
 REVISED BY
 AM
 DATE REVISED
 9-29-21

FOR LEGEND, SEE SHEET G-1

APPROVED FOR CONTOUR GRADING WORK ONLY

CONTOUR GRADING
SCALE: 1" = 50'
G-21

LAST REVISION: DATE PLOTTED => 7-MAR-2022 TIME PLOTTED => 14:03
 09-29-21

Dist	COUNTY	ROUTE	POST MILES TOTAL PROJECT	SHEET No.	TOTAL SHEETS
04	Ala, CC	680	R11.0/R21.9, RO.0/RO.9	237	1710

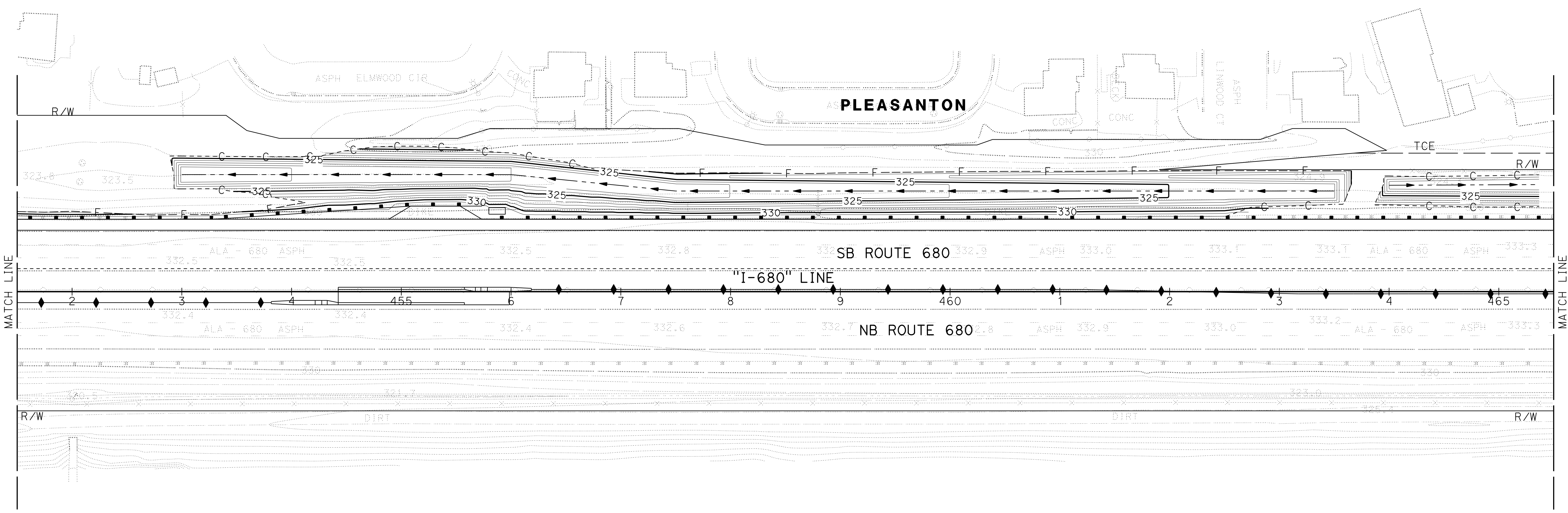
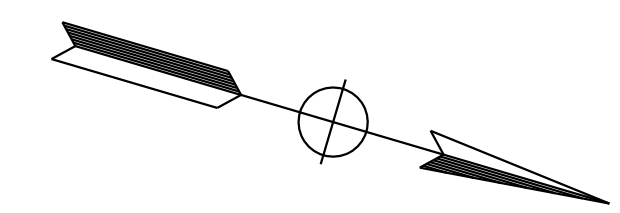
Arian S. Macdonald
 REGISTERED CIVIL ENGINEER 9-29-21
 DATE
 October 8, 2021
 PLANS APPROVAL DATE

THE STATE OF CALIFORNIA OR ITS OFFICERS OR AGENTS SHALL NOT BE RESPONSIBLE FOR THE ACCURACY OR COMPLETENESS OF SCANNED COPIES OF THIS PLAN SHEET.



WMH CORPORATION ALAMEDA CTC
 55 South Market St 1111 Broadway
 Suite 1200 Suite 800
 San Jose, CA 95113 Oakland, CA 94607

NOTE:
 FOR ACCURATE RIGHT OF WAY DATA, CONTACT RIGHT OF WAY ENGINEERING AT THE DISTRICT OFFICE.



O:\00300\DRAWING\FINAL_P58E\0420000235ho022.dgn
 STATE OF CALIFORNIA - DEPARTMENT OF TRANSPORTATION
 CONSULTANT: FUNCTIONAL SUPERVISOR: TIMOTHY J. LEE
 CALCULATED/DESIGNED BY: AARIAN S. MACDONALD
 CHECKED BY: NIVEDITA PENDESE
 REVISED BY: AM
 DATE REVISED: 9-29-21





FOR LEGEND, SEE SHEET G-1

APPROVED FOR CONTOUR GRADING WORK ONLY

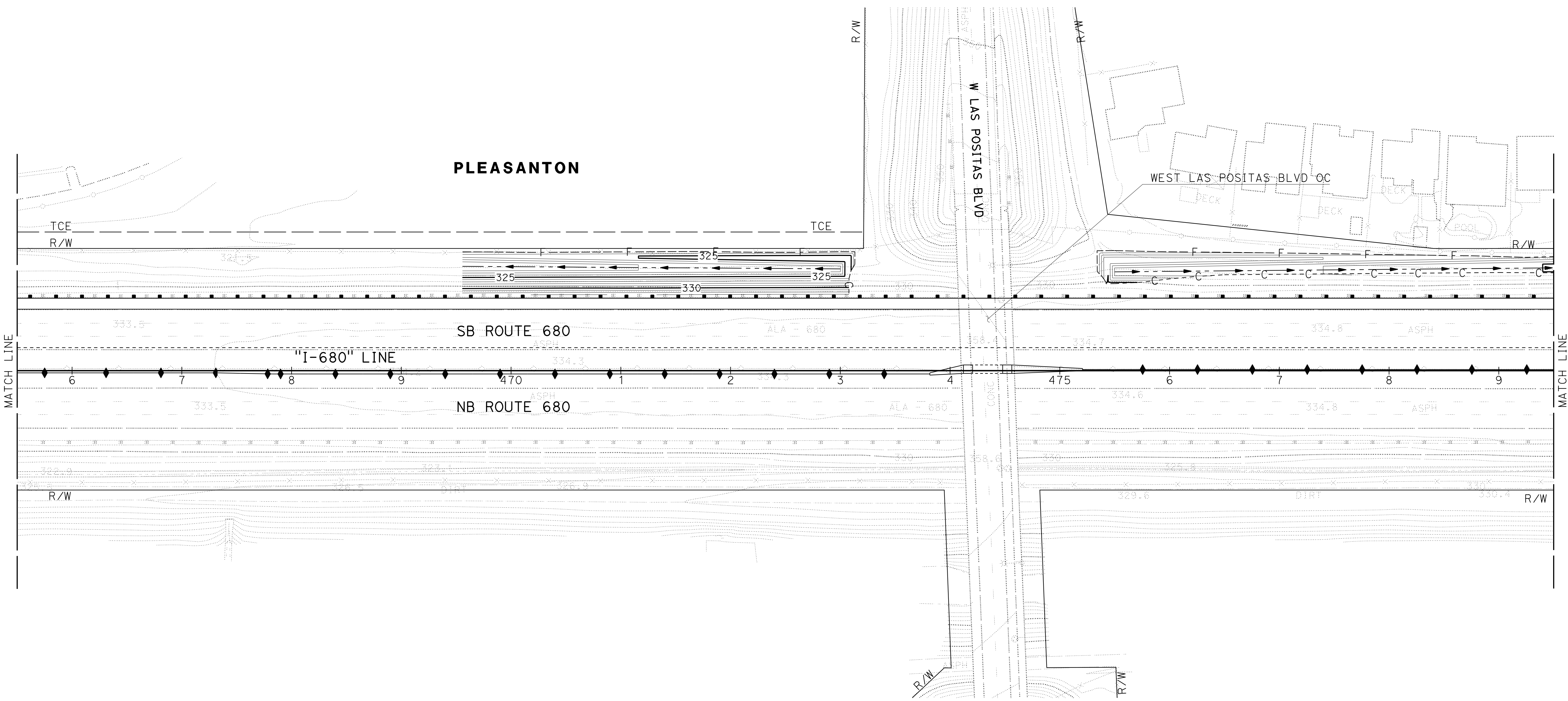
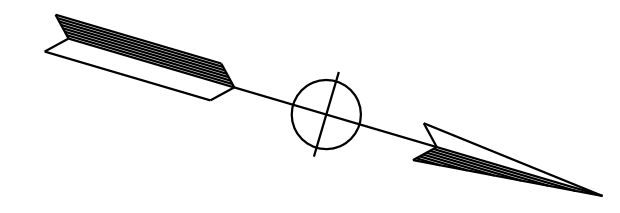
CONTOUR GRADING
SCALE: 1" = 50'

G-22

LAST REVISION: DATE PLOTTED => 7-MAR-2022 TIME PLOTTED => 14:03

Dist	COUNTY	ROUTE	POST MILES TOTAL PROJECT	SHEET No.	TOTAL SHEETS
04	Ala, CC	680	R11.0/R21.9, R0.0/R0.9	238	1710
 REGISTERED CIVIL ENGINEER			9-29-21	DATE	
October 8, 2021 PLANS APPROVAL DATE					
<small>THE STATE OF CALIFORNIA OR ITS OFFICERS OR AGENTS SHALL NOT BE RESPONSIBLE FOR THE ACCURACY OR COMPLETENESS OF SCANNED COPIES OF THIS PLAN SHEET.</small>					
WMH CORPORATION 55 South Market St Suite 1200 San Jose, CA 95113			ALAMEDA CTC 1111 Broadway Suite 800 Oakland, CA 94607		

NOTE:
 FOR ACCURATE RIGHT OF WAY DATA, CONTACT
 RIGHT OF WAY ENGINEERING AT THE DISTRICT OFFICE.



O:\00300\DRAWING\FINAL_P58E\0420000235ho023.dgn
 STATE OF CALIFORNIA - DEPARTMENT OF TRANSPORTATION
 Et Caltrans®
 CONSULTANT: FUNCTIONAL SUPERVISOR: TIMOTHY J. LEE
 CALCULATED/DESIGNED BY: AARIAN S. MACDONALD
 CHECKED BY: NIVEDITA PENDESE
 REVISED BY: AM
 DATE REVISED: 9-29-21

FOR LEGEND, SEE SHEET G-1

APPROVED FOR CONTOUR GRADING WORK ONLY

CONTOUR GRADING
 SCALE: 1" = 50'
G-23

LAST REVISION: DATE PLOTTED => 7-MAR-2022
 09-29-21 TIME PLOTTED => 14:03

Dist	COUNTY	ROUTE	POST MILES TOTAL PROJECT	SHEET No.	TOTAL SHEETS
04	Ala, CC	680	R11.0/R21.9, R0.0/R0.9	239	1710

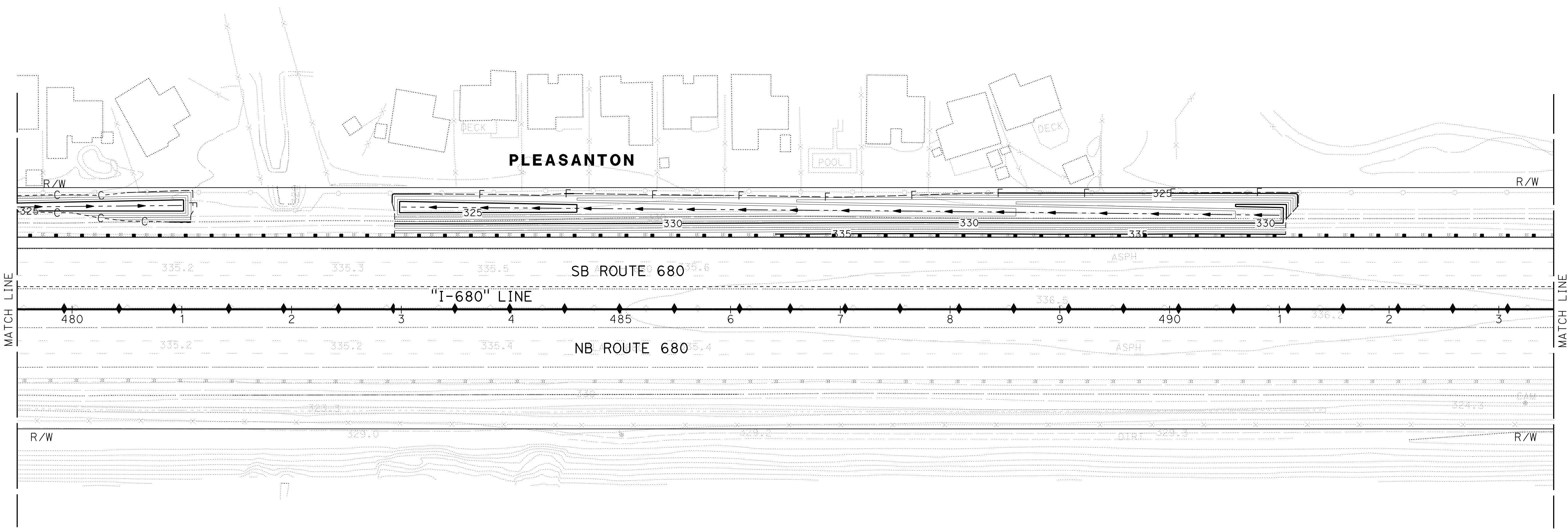
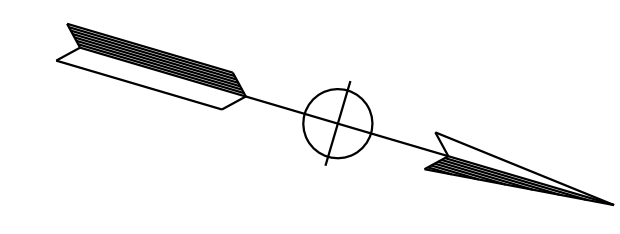
REGISTERED CIVIL ENGINEER DATE 9-29-21
 REGISTERED CIVIL ENGINEER
 AARIAN S. MACDONALD
 No. 79260
 Exp. 3-31-24
 CIVIL
 STATE OF CALIFORNIA

October 8, 2021
 PLANS APPROVAL DATE

THE STATE OF CALIFORNIA OR ITS OFFICERS
 OR AGENTS SHALL NOT BE RESPONSIBLE FOR
 THE ACCURACY OR COMPLETENESS OF SCANNED
 COPIES OF THIS PLAN SHEET.

WMH CORPORATION 55 South Market St Suite 1200 San Jose, CA 95113	ALAMEDA CTC 1111 Broadway Suite 800 Oakland, CA 94607
---	--

NOTE:
FOR ACCURATE RIGHT OF WAY DATA, CONTACT
RIGHT OF WAY ENGINEERING AT THE DISTRICT OFFICE.



O:\00300\DRAWING\FINAL_P58E\0420000235ho024.dgn
 STATE OF CALIFORNIA - DEPARTMENT OF TRANSPORTATION
 Et Caltrans®
 CONSULTANT: FUNCTIONAL SUPERVISOR: TIMOTHY J. LEE
 CALCULATED/DESIGNED BY: AARIAN S. MACDONALD
 CHECKED BY: NIVEDITA PENDESE
 REVISED BY: AM
 DATE REVISED: 9-29-21

FOR LEGEND, SEE SHEET G-1

APPROVED FOR CONTOUR GRADING WORK ONLY

CONTOUR GRADING
SCALE: 1" = 50'
G-24

LAST REVISION: DATE PLOTTED => 7-MAR-2022 TIME PLOTTED => 14:03
 09-29-21

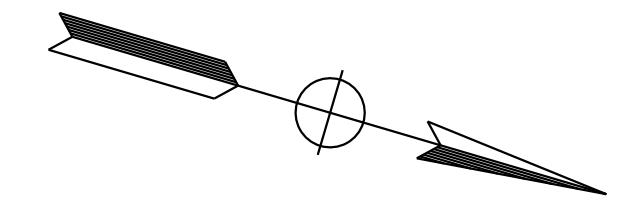

NOTE:
FOR ACCURATE RIGHT OF WAY DATA, CONTACT
RIGHT OF WAY ENGINEERING AT THE DISTRICT OFFICE.

Dist	COUNTY	ROUTE	POST MILES TOTAL PROJECT	SHEET No.	TOTAL SHEETS
04	Ala, CC	680	R11.0/R21.9, R0.0/R0.9	240	1710

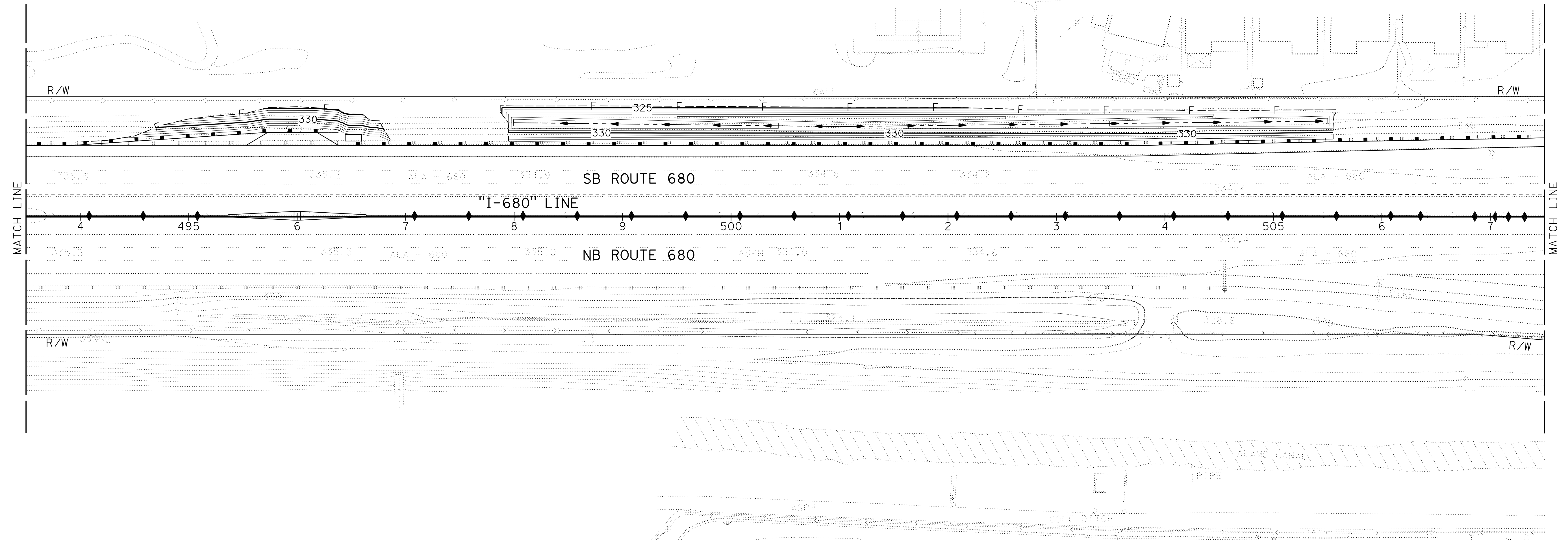
Arian S. Macdonald
 REGISTERED CIVIL ENGINEER DATE 9-29-21
 October 8, 2021
 PLANS APPROVAL DATE

THE STATE OF CALIFORNIA OR ITS OFFICERS
 OR AGENTS SHALL NOT BE RESPONSIBLE FOR
 THE ACCURACY OR COMPLETENESS OF SCANNED
 COPIES OF THIS PLAN SHEET.

WMH CORPORATION 55 South Market St Suite 1200 San Jose, CA 95113	ALAMEDA CTC 1111 Broadway Suite 800 Oakland, CA 94607
---	--



PLEASANTON



CONTOUR GRADING
SCALE: 1" = 50'

FOR LEGEND, SEE SHEET G-1

APPROVED FOR CONTOUR GRADING WORK ONLY

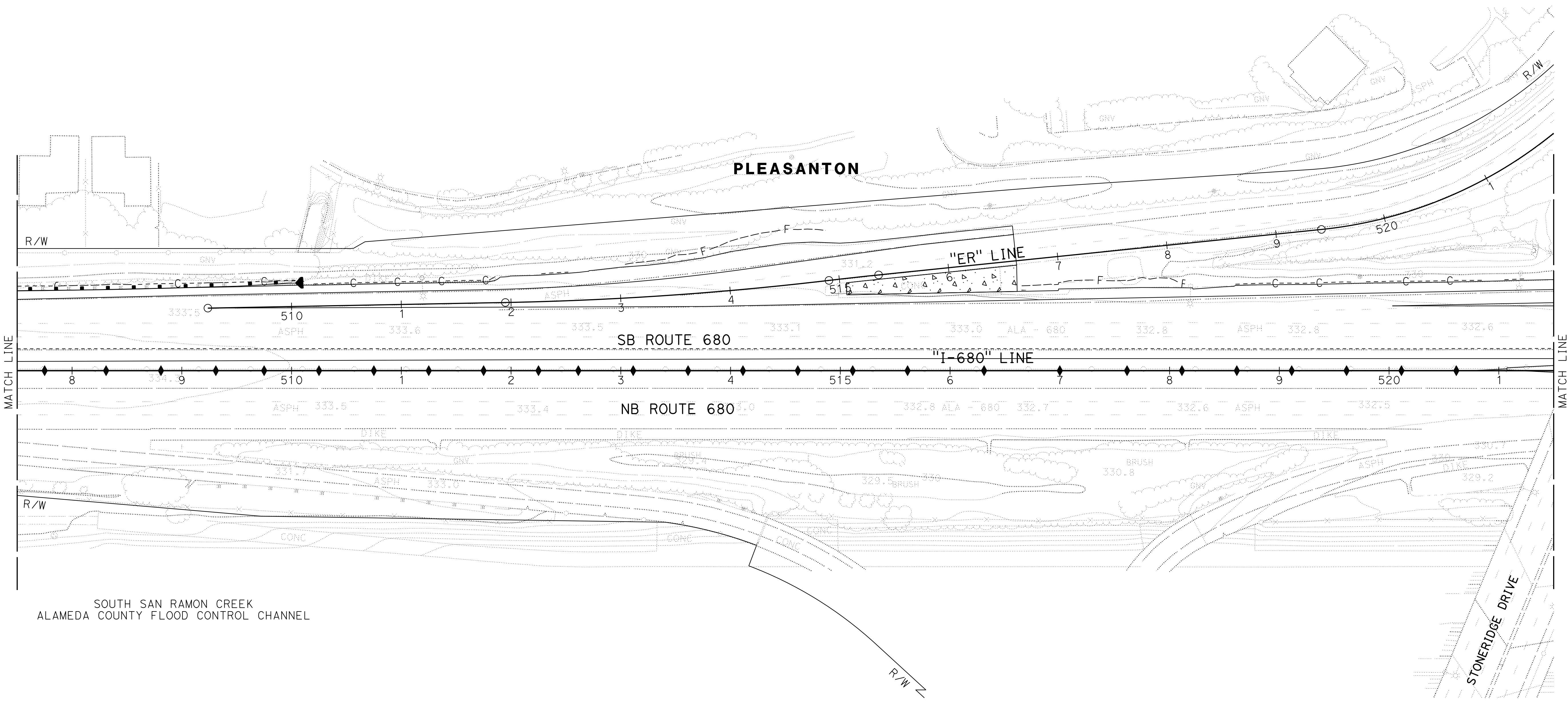
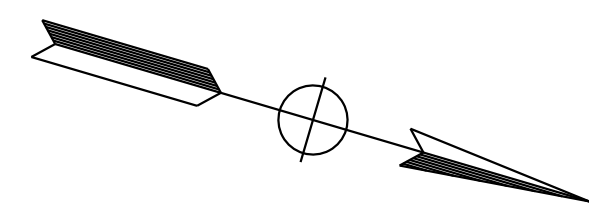

G-25

O:\00300\DRAWING\FINAL_P58E\0420000235ho025.dgn
 STATE OF CALIFORNIA - DEPARTMENT OF TRANSPORTATION
 Et Caltrans®
 CONSULTANT SUPERVISOR: TIMOTHY J. LEE
 CHECKED BY: NIVEDITA PENDESE
 REVISIONS BY: AARIAN S. MACDONALD
 DATE: 9-29-21
 AM

LAST REVISION: DATE PLOTTED => 7-MAR-2022 TIME PLOTTED => 14:03

Dist	COUNTY	ROUTE	POST MILES TOTAL PROJECT	SHEET No.	TOTAL SHEETS
04	Ala, CC	680	R11.0/R21.9, RO.0/RO.9	241	1710
			9-29-21		
REGISTERED CIVIL ENGINEER			DATE		
October 8, 2021			PLANS APPROVAL DATE		
THE STATE OF CALIFORNIA OR ITS OFFICERS OR AGENTS SHALL NOT BE RESPONSIBLE FOR THE ACCURACY OR COMPLETENESS OF SCANNED COPIES OF THIS PLAN SHEET.					
AECOM 4 N. Second Street Suite 675 San Jose, CA 95113			ALAMEDA CTC 1111 Broadway Suite 800 Oakland, CA 94607		

NOTE:
FOR ACCURATE RIGHT OF WAY DATA, CONTACT RIGHT OF WAY ENGINEERING AT THE DISTRICT OFFICE.



DESIGNED BY	TIANHUA SUN						
CHECKED BY	ABHIJEET BHOI						
REVISIONS	<table border="1"> <tr> <th>NO.</th> <th>DATE</th> <th>DESCRIPTION</th> </tr> <tr> <td>1</td> <td>9-29-21</td> <td>JS</td> </tr> </table>	NO.	DATE	DESCRIPTION	1	9-29-21	JS
NO.	DATE	DESCRIPTION					
1	9-29-21	JS					
CONSULTANT SUPERVISOR	ABHIJEET R. BHOI						
FUNCTIONAL SUPERVISOR	ABHIJEET R. BHOI						
DESIGNED BY	TIANHUA SUN						
CHECKED BY	ABHIJEET BHOI						
REVISIONS	<table border="1"> <tr> <th>NO.</th> <th>DATE</th> <th>DESCRIPTION</th> </tr> <tr> <td>1</td> <td>9-29-21</td> <td>JS</td> </tr> </table>	NO.	DATE	DESCRIPTION	1	9-29-21	JS
NO.	DATE	DESCRIPTION					
1	9-29-21	JS					

STATE OF CALIFORNIA - DEPARTMENT OF TRANSPORTATION
 Et Caltrans


APPROVED FOR CONTOUR GRADING WORK ONLY

CONTOUR GRADING

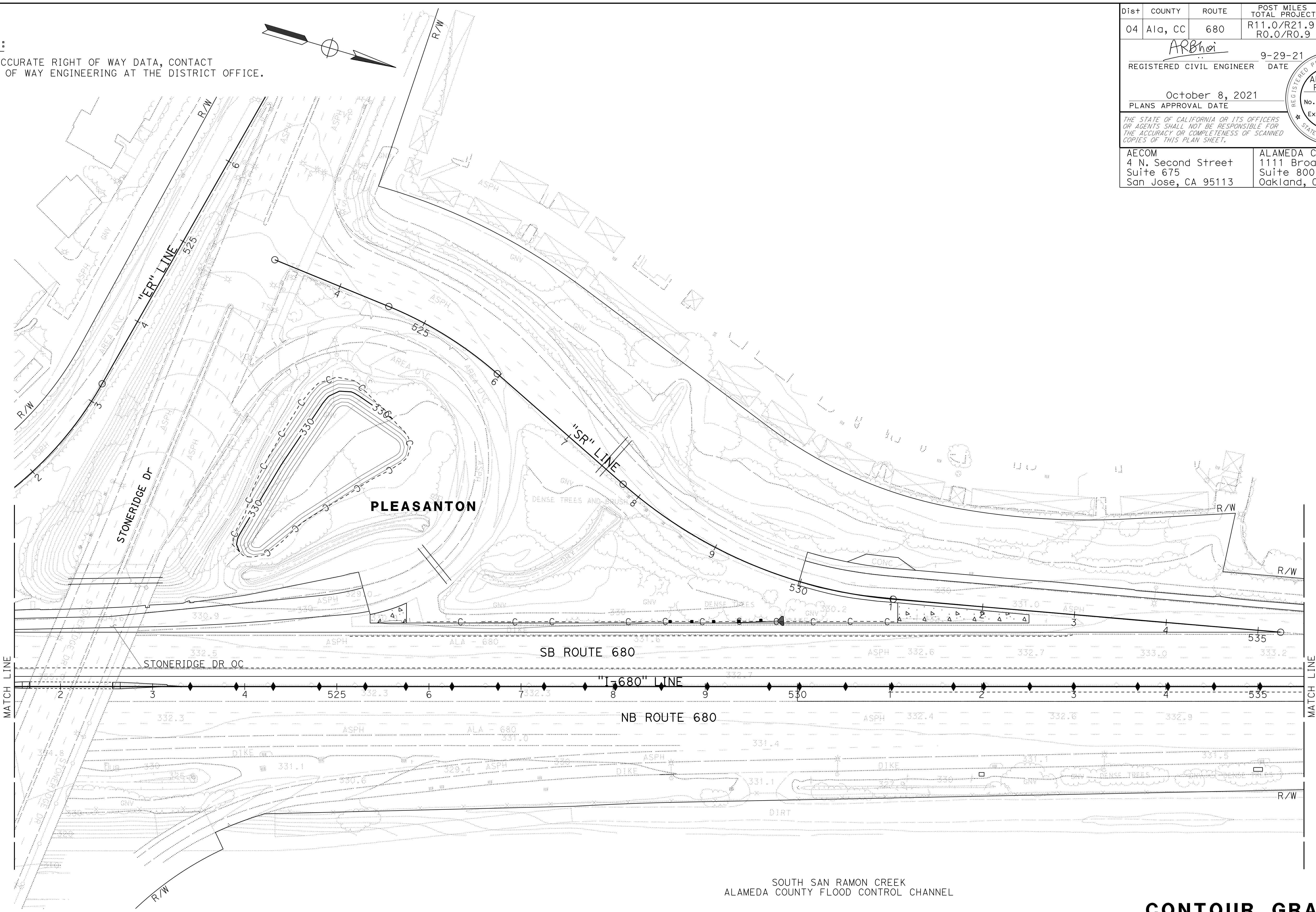
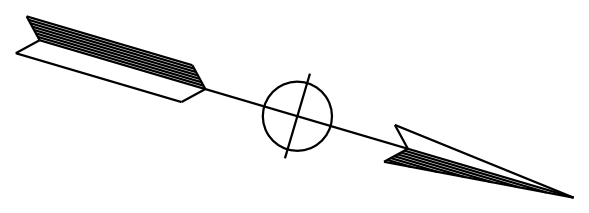
SCALE: 1" = 50'

G-26

LAST REVISION DATE PLOTTED => 7-MAR-2022
 09-29-21 TIME PLOTTED => 14:03

Dist	COUNTY	ROUTE	POST MILES TOTAL PROJECT	SHEET No.	TOTAL SHEETS
04	Ala, CC	680	R11.0/R21.9, RO.0/RO.9	242	1710
			<i>ARBhoi</i> REGISTERED CIVIL ENGINEER DATE 9-29-21		
			October 8, 2021 PLANS APPROVAL DATE		
					
AECOM 4 N. Second Street Suite 675 San Jose, CA 95113			ALAMEDA CTC 1111 Broadway Suite 800 Oakland, CA 94607		

NOTE:
FOR ACCURATE RIGHT OF WAY DATA, CONTACT
RIGHT OF WAY ENGINEERING AT THE DISTRICT OFFICE.



SOUTH SAN RAMON CREEK
ALAMEDA COUNTY FLOOD CONTROL CHANNEL

CONTOUR GRADING


SCALE: 1" = 50'

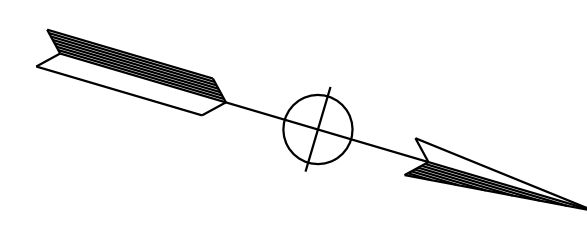
G-27

APPROVED FOR CONTOUR GRADING WORK ONLY

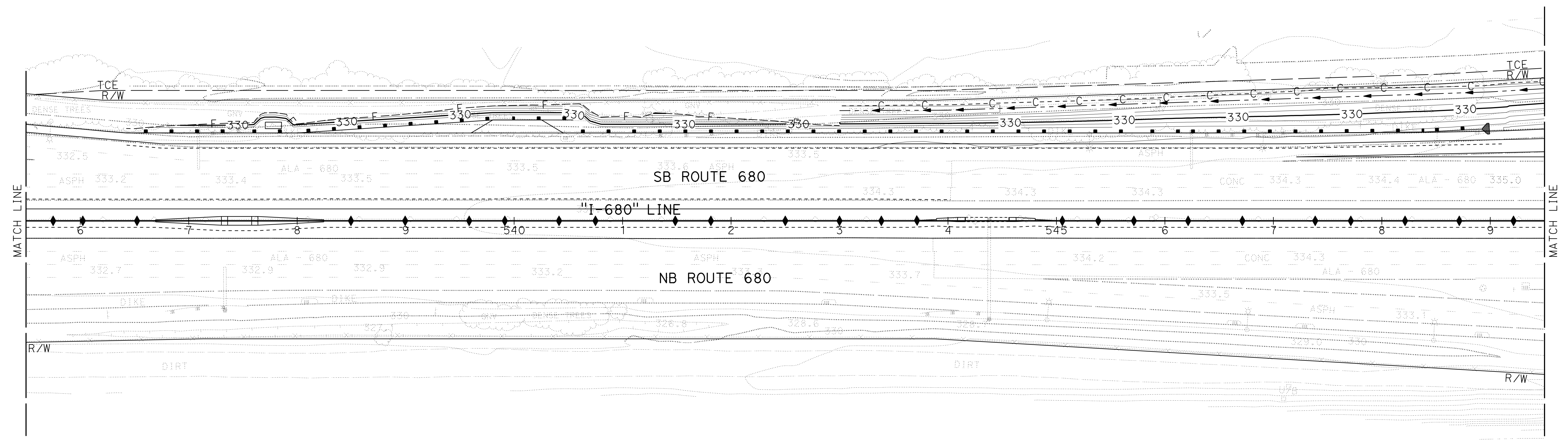
O:\0030\UDRAFT\ING\FINAL_P58E\0420000235ha027.dgn
 STATE OF CALIFORNIA - DEPARTMENT OF TRANSPORTATION
 Abhijeet R. Bhoi
 CONSULTANT FUNCTIONAL SUPERVISOR
 ABHIJEET R. BHOI
 CALCULATED/DESIGNED BY
 CHECKED BY
 TIANHUA SUN
 ABHIJEET BHOI
 REVISED BY
 DATE REVISED
 JS
 9-29-21

NOTE:
FOR ACCURATE RIGHT OF WAY DATA, CONTACT
RIGHT OF WAY ENGINEERING AT THE DISTRICT OFFICE.

Dist	COUNTY	ROUTE	POST MILES TOTAL PROJECT	SHEET No.	TOTAL SHEETS
04	Ala, CC	680	R11.0/R21.9, R0.0/R0.9	243	1710
			9-29-21		
REGISTERED CIVIL ENGINEER			DATE		
October 8, 2021			PLANS APPROVAL DATE		
					
AECOM 4 N. Second Street Suite 675 San Jose, CA 95113			ALAMEDA CTC 1111 Broadway Suite 800 Oakland, CA 94607		



PLEASANTON



SOUTH SAN RAMON CREEK
ALAMEDA COUNTY FLOOD CONTROL CHANNEL

CONTOUR GRADING

SCALE: 1" = 50'

G-28

APPROVED FOR CONTOUR GRADING WORK ONLY

DESIGNED BY	REVISOR	DATE
TIANHUA SUN	JS	9-29-21
DESIGNED BY	REVISOR	DATE
ABHIJEET R. BHOI		
DESIGNED BY	REVISOR	DATE
ABHIJEET R. BHOI		
DESIGNED BY	REVISOR	DATE
ABHIJEET R. BHOI		

0:\0030\DRAWING\FINAL_P58E\0420000235ha029.dgn
 STATE OF CALIFORNIA - DEPARTMENT OF TRANSPORTATION
 Et Caltrans®
 CONSULTANT: FUNCTIONAL SUPERVISOR: ABHIJEET R. BHOI
 CALCULATED/DESIGNED BY: CHECKED BY:
 TIANHUA SUN ABHIJEET BHOI
 REVISIONS:
 JS 9-29-21
 REVISOR: DATE

NOTE:
 FOR ACCURATE RIGHT OF WAY DATA, CONTACT
 RIGHT OF WAY ENGINEERING AT THE DISTRICT OFFICE.

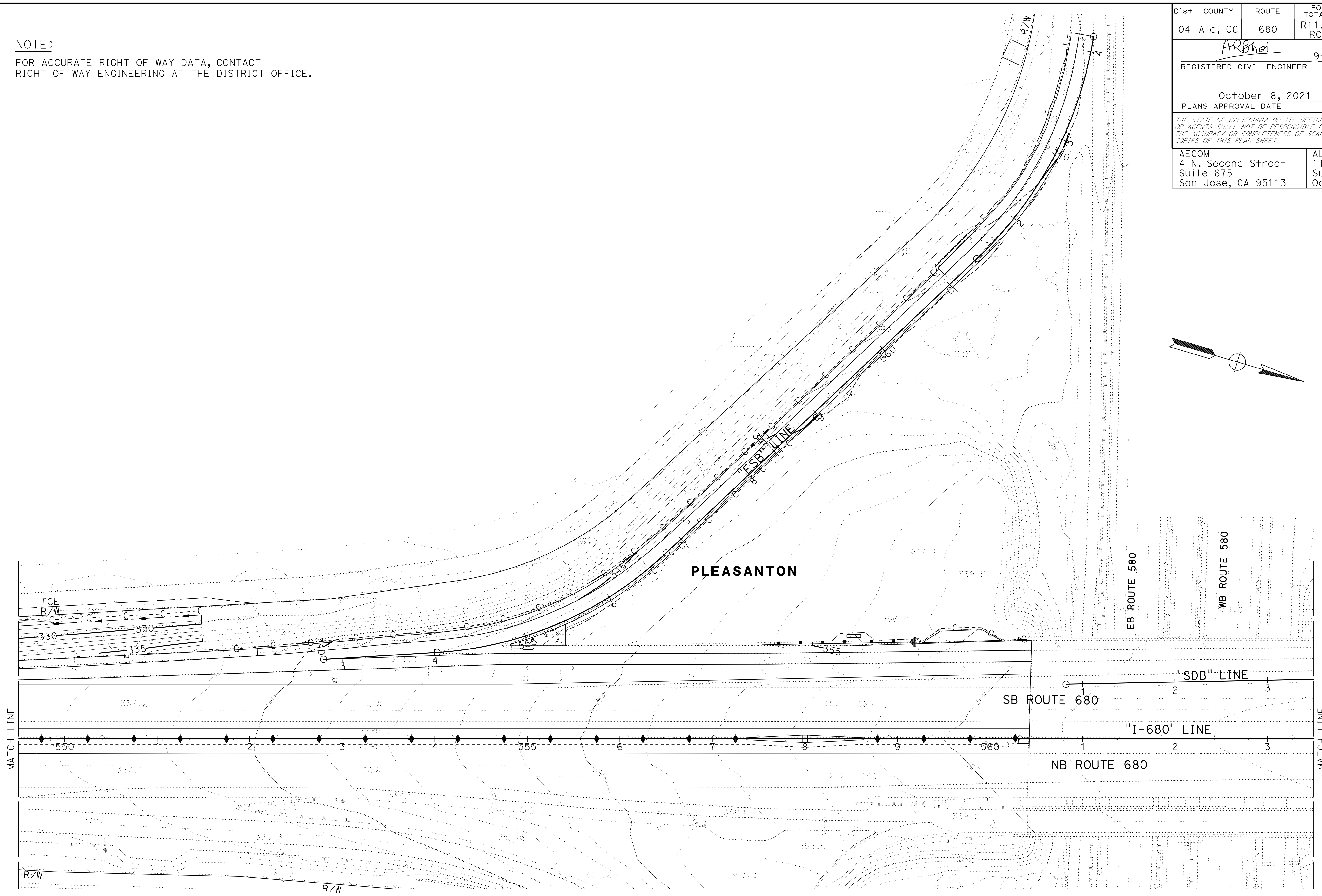
Dist	COUNTY	ROUTE	POST MILES TOTAL PROJECT	SHEET No.	TOTAL SHEETS
04	Ala, CC	680	R11.0/R21.9, RO.0/RO.9	244	1710

ARBhoi
 REGISTERED CIVIL ENGINEER DATE 9-29-21
 October 8, 2021
 PLANS APPROVAL DATE

Abhijeet R. Bhoi
 No. 68606
 Exp. 9-30-23
 CIVIL
 STATE OF CALIFORNIA

THE STATE OF CALIFORNIA OR ITS OFFICERS OR AGENTS SHALL NOT BE RESPONSIBLE FOR THE ACCURACY OR COMPLETENESS OF SCANNED COPIES OF THIS PLAN SHEET.

AECOM 4 N. Second Street Suite 675 San Jose, CA 95113	ALAMEDA CTC 1111 Broadway Suite 800 Oakland, CA 94607
--	--



APPROVED FOR CONTOUR GRADING WORK ONLY

CONTOUR GRADING

SCALE: 1" = 50'

G-29

LAST REVISION: DATE PLOTTED => 7-MAR-2022 09-29-21 TIME PLOTTED => 14:04

0:\0030\UDRAFTING\FINAL_P58E\0420000235ha030.dgn
 STATE OF CALIFORNIA - DEPARTMENT OF TRANSPORTATION
 Et Caltrans®
 CONSULTANT: FUNCTIONAL SUPERVISOR: ABHIJEET R. BHOI
 CALCULATED/DESIGNED BY: CHECKED BY:
 TIANHUA SUN ABHIJEET BHOI
 REVISED BY: DATE REVISED: 9-29-21
 JS

NOTE:
 FOR ACCURATE RIGHT OF WAY DATA, CONTACT
 RIGHT OF WAY ENGINEERING AT THE DISTRICT OFFICE.

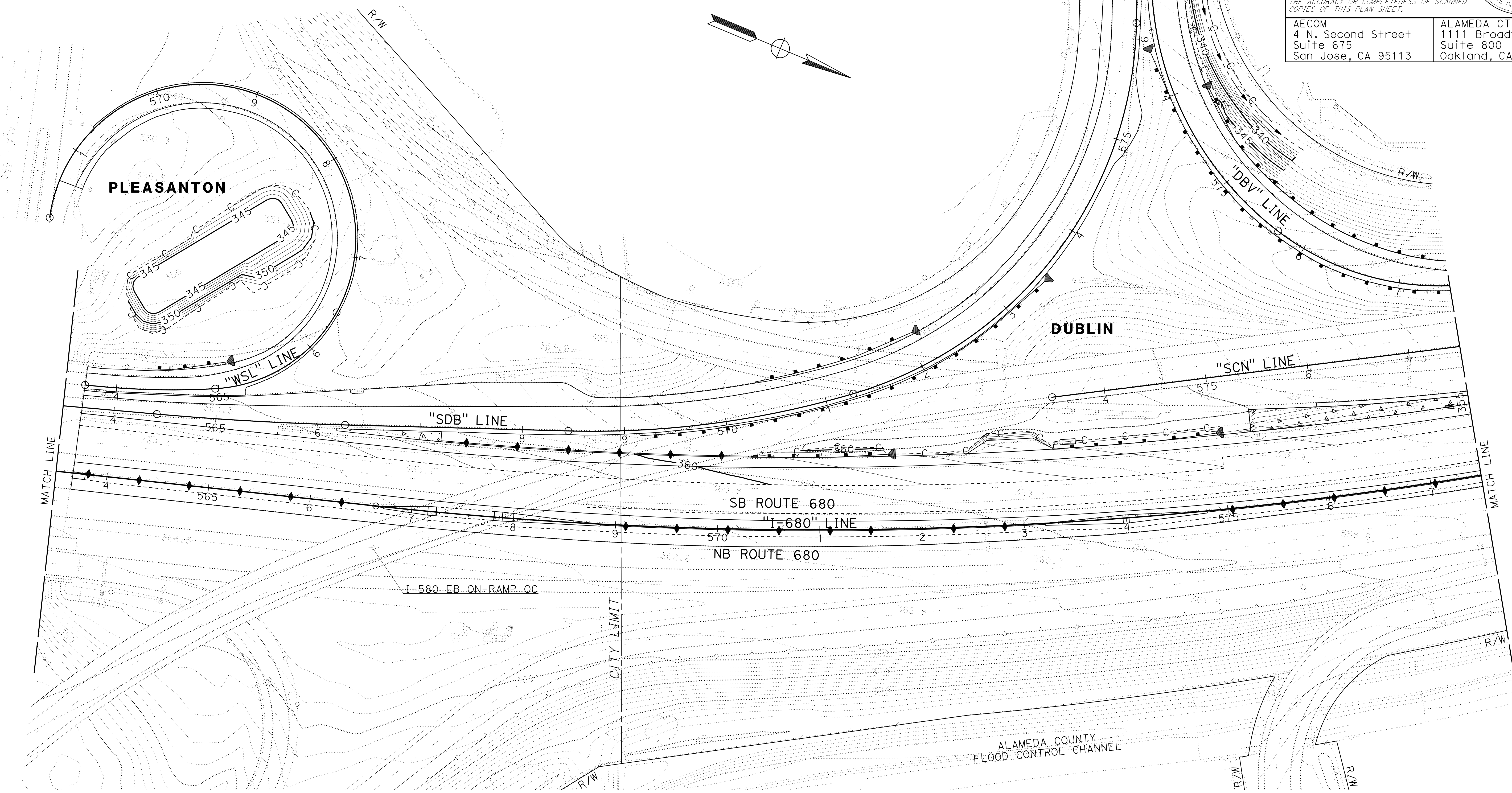
Dist	COUNTY	ROUTE	POST MILES TOTAL PROJECT	SHEET No.	TOTAL SHEETS
04	Ala, CC	680	R11.0/R21.9, RO.0/RO.9	245	1710

ARBhoi
 REGISTERED CIVIL ENGINEER DATE 9-29-21
 October 8, 2021
 PLANS APPROVAL DATE

Abhijeet R. Bhoi
 No. 68606
 Exp. 9-30-23
 CIVIL
 STATE OF CALIFORNIA

THE STATE OF CALIFORNIA OR ITS OFFICERS OR AGENTS SHALL NOT BE RESPONSIBLE FOR THE ACCURACY OR COMPLETENESS OF SCANNED COPIES OF THIS PLAN SHEET.

AECOM 4 N. Second Street Suite 675 San Jose, CA 95113	ALAMEDA CTC 1111 Broadway Suite 800 Oakland, CA 94607
--	--




CONTOUR GRADING

SCALE: 1" = 50'

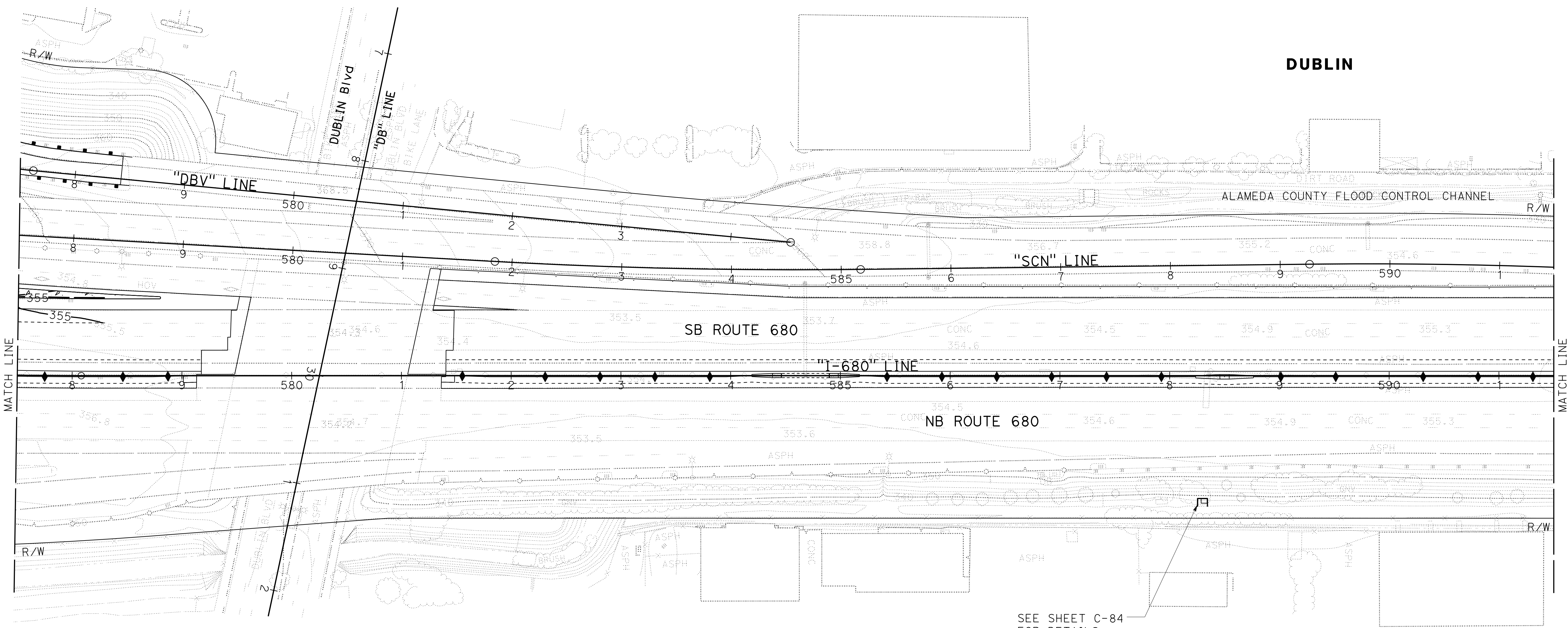
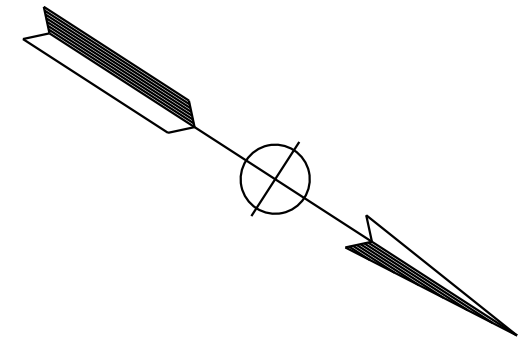
G-30

APPROVED FOR CONTOUR GRADING WORK ONLY

LAST REVISION: DATE PLOTTED => 7-MAR-2022
 09-29-21 TIME PLOTTED => 14:04

Dist	COUNTY	ROUTE	POST MILES TOTAL PROJECT	SHEET No.	TOTAL SHEETS
04	Ala, CC	680	R11.0/R21.9, R0.0/R0.9	246	1710
			9-29-21		
REGISTERED CIVIL ENGINEER			DATE		
October 8, 2021			PLANS APPROVAL DATE		
					
AECOM 4 N. Second Street Suite 675 San Jose, CA 95113			ALAMEDA CTC 1111 Broadway Suite 800 Oakland, CA 94607		

NOTE:
FOR ACCURATE RIGHT OF WAY DATA, CONTACT
RIGHT OF WAY ENGINEERING AT THE DISTRICT OFFICE.



O:\00300\DRAWING\FINAL_P58E\0420000235ha031.dgn
 STATE OF CALIFORNIA - DEPARTMENT OF TRANSPORTATION
 Et Caltrans®
 CONSULTANT SUPERVISOR: ABHIJEET R. BHOI
 CALCULATED/DESIGNED BY: TIANHUA SUN
 CHECKED BY: ABHIJEET BHOI
 REVISIONS: JS 9-29-21
 REVISIONS: DATE REVISIONS: DATE REVISIONS:

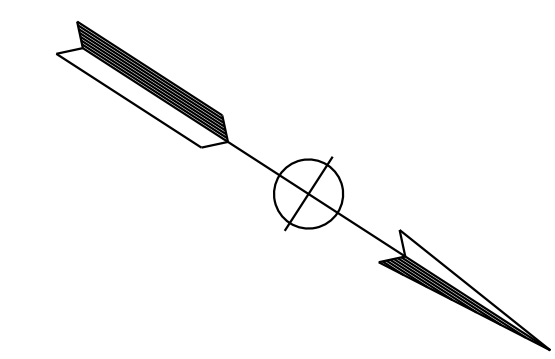
APPROVED FOR CONTOUR GRADING WORK ONLY

CONTOUR GRADING
SCALE: 1" = 50'
G-31

LAST REVISION: DATE PLOTTED => 7-MAR-2022 TIME PLOTTED => 14:04
 09-29-21

O:\00300\DRAWING\FINAL_P58E\0420000235ha032.dgn
 STATE OF CALIFORNIA - DEPARTMENT OF TRANSPORTATION
Caltrans
 CONSULTANT: FUNCTIONAL SUPERVISOR: ABHIJEET R. BHOI
 CALCULATED/DESIGNED BY: TIANHUA SUN
 CHECKED BY: ABHIJEET BHOI
 REVISED BY: JS
 DATE REVISED: 9-29-21

NOTE:
 FOR ACCURATE RIGHT OF WAY DATA, CONTACT
 RIGHT OF WAY ENGINEERING AT THE DISTRICT OFFICE.



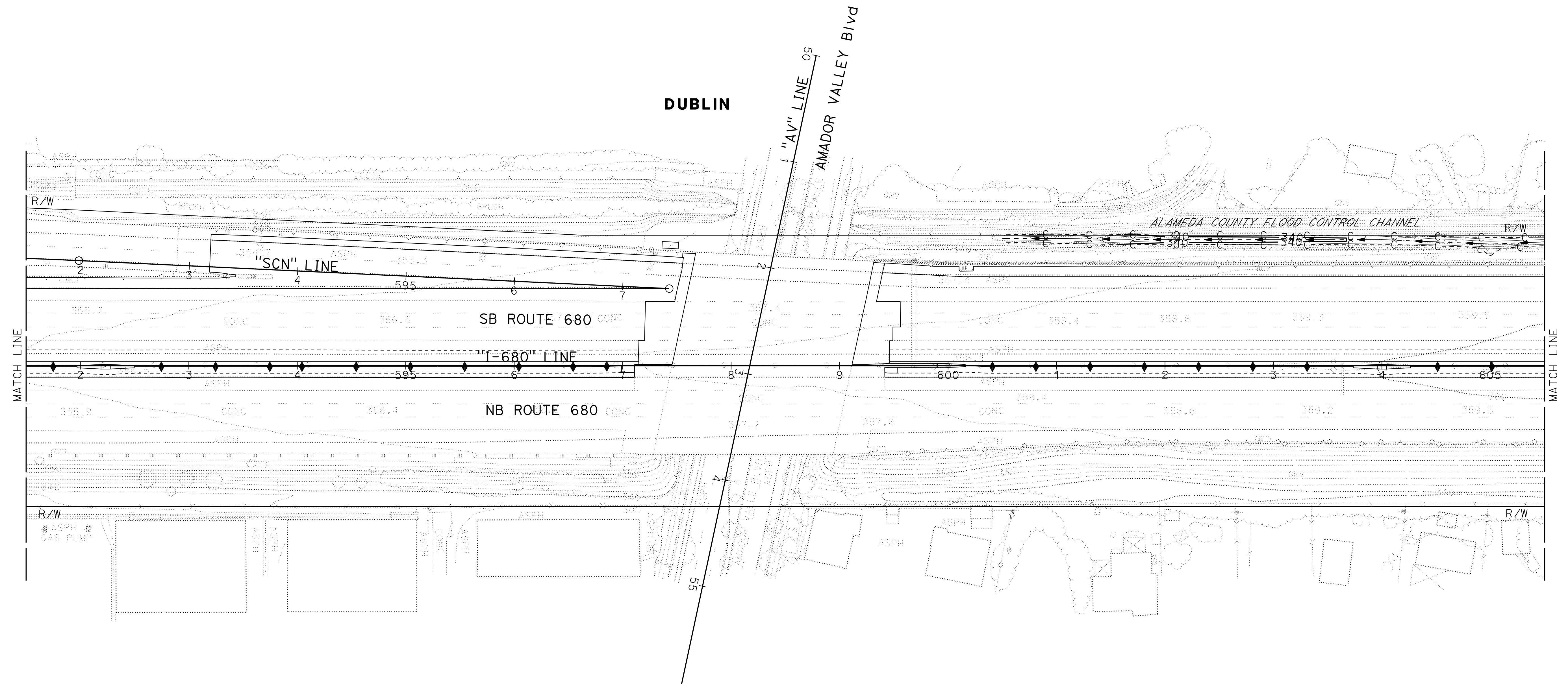
Dist	COUNTY	ROUTE	POST MILES TOTAL PROJECT	SHEET No.	TOTAL SHEETS
04	Ala, CC	680	R11.0/R21.9, R0.0/R0.9	247	1710

ARBhoi
 REGISTERED CIVIL ENGINEER DATE 9-29-21
 October 8, 2021
 PLANS APPROVAL DATE

REGISTERED PROFESSIONAL ENGINEER
 Abhijeet R. Bhoi
 No. 68606
 Exp. 9-30-23
 CIVIL
 STATE OF CALIFORNIA

THE STATE OF CALIFORNIA OR ITS OFFICERS
 OR AGENTS SHALL NOT BE RESPONSIBLE FOR
 THE ACCURACY OR COMPLETENESS OF SCANNED
 COPIES OF THIS PLAN SHEET.

AECOM 4 N. Second Street Suite 675 San Jose, CA 95113	ALAMEDA CTC 1111 Broadway Suite 800 Oakland, CA 94607
--	--



APPROVED FOR CONTOUR GRADING WORK ONLY

CONTOUR GRADING
 SCALE: 1" = 50'
G-32

LAST REVISION: DATE PLOTTED => 7-MAR-2022 TIME PLOTTED => 14:04

O:\0030\UDRAFT\ING\FINAL_P58E\0420000235ho033.dgn
 STATE OF CALIFORNIA - DEPARTMENT OF TRANSPORTATION
 Et Caltrans®
 CONSULTANT: FUNCTIONAL SUPERVISOR: ABHIJEET R. BHOI
 CALCULATED/DESIGNED BY: TIANHUA SUN
 CHECKED BY: ABHIJEET BHOI
 REVISED BY: JS
 DATE REVISED: 9-29-21

NOTE:
 FOR ACCURATE RIGHT OF WAY DATA, CONTACT
 RIGHT OF WAY ENGINEERING AT THE DISTRICT OFFICE.

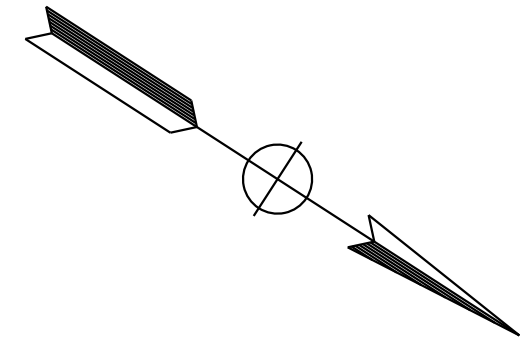
Dist	COUNTY	ROUTE	POST MILES TOTAL PROJECT	SHEET No.	TOTAL SHEETS
04	Ala, CC	680	R11.0/R21.9, RO.0/RO.9	248	1710

REGISTERED CIVIL ENGINEER: **ARBhoi**
 DATE: 9-29-21
 PLANS APPROVAL DATE: October 8, 2021

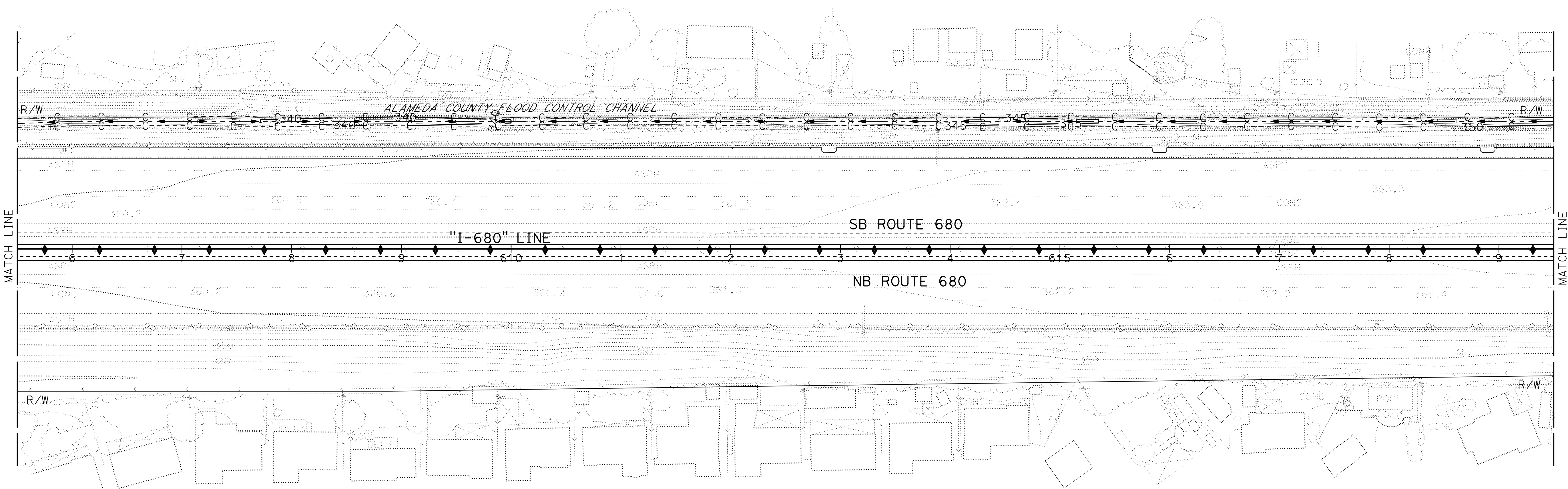
REGISTERED PROFESSIONAL ENGINEER
Abhijeet R. Bhoi
 No. 68606
 Exp. 9-30-23
 CIVIL
 STATE OF CALIFORNIA

THE STATE OF CALIFORNIA OR ITS OFFICERS OR AGENTS SHALL NOT BE RESPONSIBLE FOR THE ACCURACY OR COMPLETENESS OF SCANNED COPIES OF THIS PLAN SHEET.

AECOM 4 N. Second Street Suite 675 San Jose, CA 95113	ALAMEDA CTC 1111 Broadway Suite 800 Oakland, CA 94607
--	--



DUBLIN



APPROVED FOR CONTOUR GRADING WORK ONLY

CONTOUR GRADING


SCALE: 1" = 50'

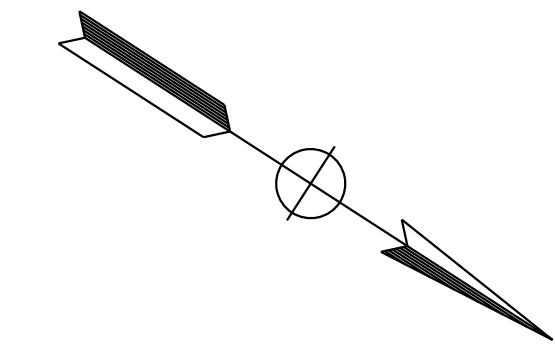
G-33

LAST REVISION: DATE PLOTTED => 7-MAR-2022 TIME PLOTTED => 14:04

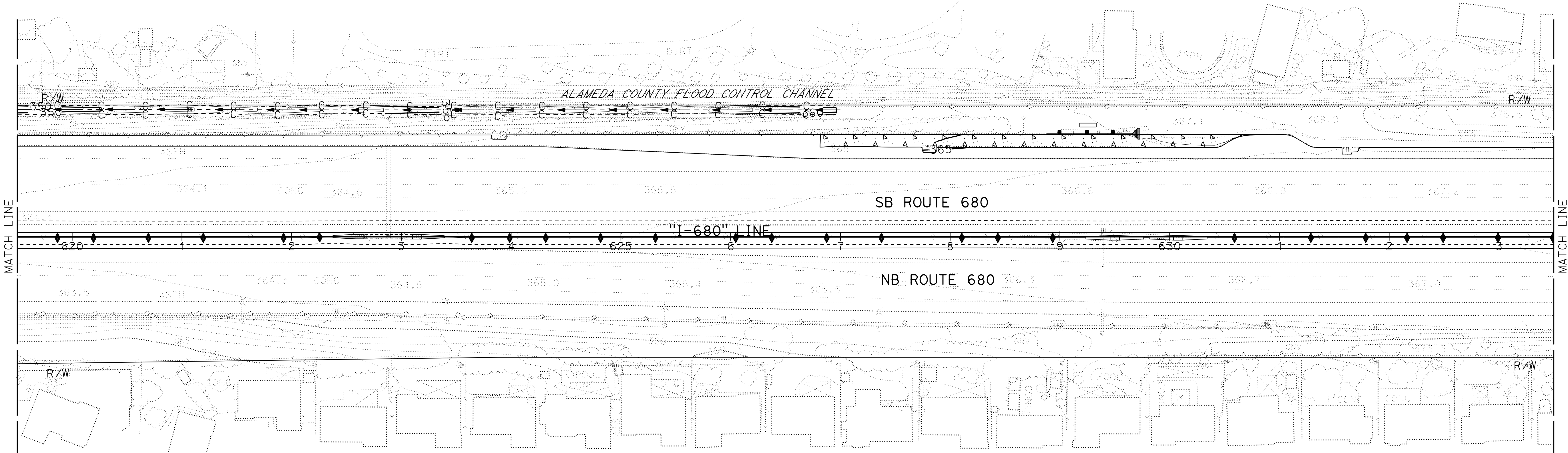
O:\00300\DRAWING\FINAL_P58E\0420000235ho034.dgn
 STATE OF CALIFORNIA - DEPARTMENT OF TRANSPORTATION
Caltrans
 CONSULTANT: FUNCTIONAL SUPERVISOR: ABHIJEET R. BHOI
 CALCULATED/DESIGNED BY: TIANHUA SUN
 CHECKED BY: ABHIJEET BHOI
 REVISED BY: JS
 DATE REVISED: 9-29-21

NOTE:
 FOR ACCURATE RIGHT OF WAY DATA, CONTACT
 RIGHT OF WAY ENGINEERING AT THE DISTRICT OFFICE.

Dist	COUNTY	ROUTE	POST MILES TOTAL PROJECT	SHEET No.	TOTAL SHEETS
04	Ala, CC	680	R11.0/R21.9, R0.0/R0.9	249	1710
			9-29-21		
REGISTERED CIVIL ENGINEER			DATE		
October 8, 2021			PLANS APPROVAL DATE		
					
AECOM 4 N. Second Street Suite 675 San Jose, CA 95113			ALAMEDA CTC 1111 Broadway Suite 800 Oakland, CA 94607		



DUBLIN



APPROVED FOR CONTOUR GRADING WORK ONLY

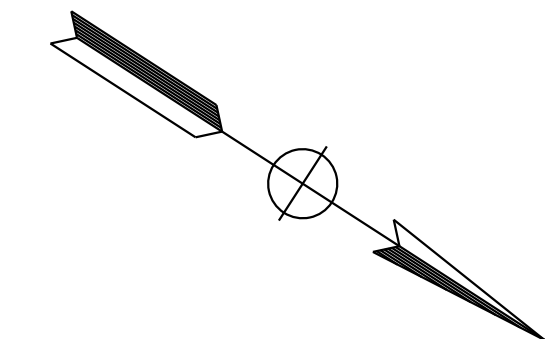

CONTOUR GRADING

SCALE: 1" = 50'

G-34

LAST REVISION: DATE PLOTTED => 7-MAR-2022
 09-29-21 TIME PLOTTED => 14:04

Dist	COUNTY	ROUTE	POST MILES TOTAL PROJECT	SHEET No.	TOTAL SHEETS
04	Ala, CC	680	R11.0/R21.9, RO.0/RO.9	250	1710
			REGISTERED CIVIL ENGINEER	DATE	
			Abhijeet R. Bhoi	9-29-21	
			PLANS APPROVAL DATE		
			October 8, 2021		
<small>THE STATE OF CALIFORNIA OR ITS OFFICERS OR AGENTS SHALL NOT BE RESPONSIBLE FOR THE ACCURACY OR COMPLETENESS OF SCANNED COPIES OF THIS PLAN SHEET.</small>					
AECOM			ALAMEDA CTC		
4 N. Second Street			1111 Broadway		
Suite 675			Suite 800		
San Jose, CA 95113			Oakland, CA 94607		

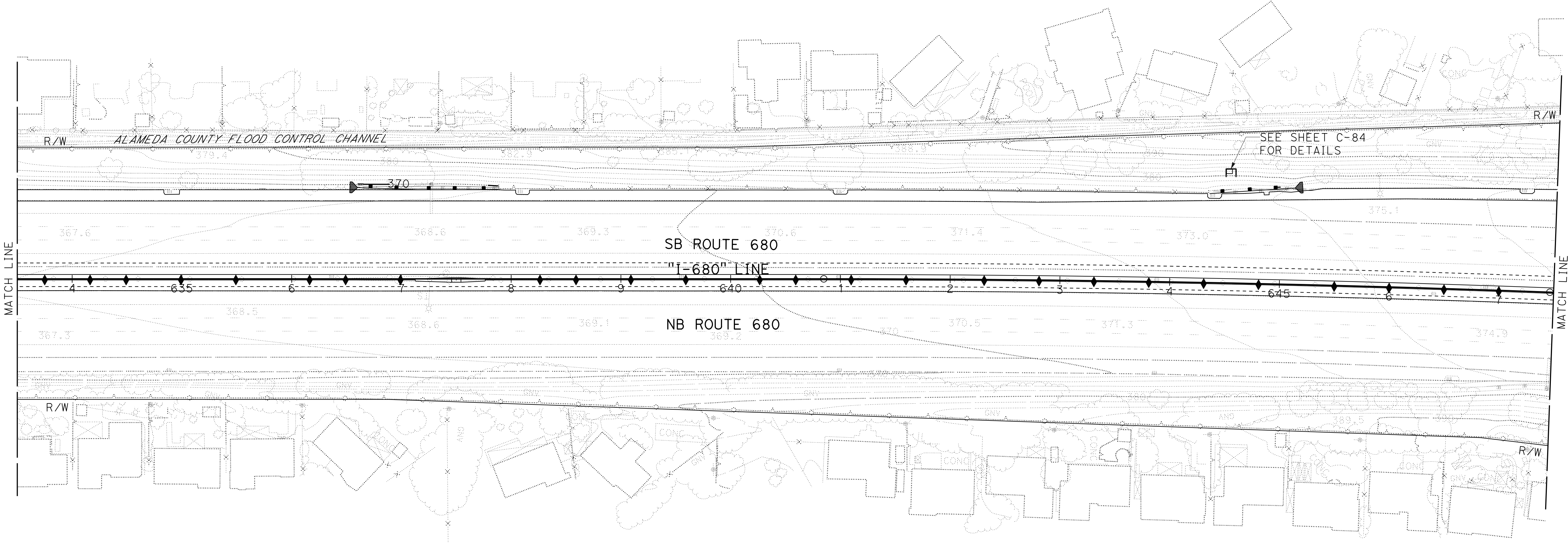


NOTE:
FOR ACCURATE RIGHT OF WAY DATA, CONTACT
RIGHT OF WAY ENGINEERING AT THE DISTRICT OFFICE.

O:\00300\DRAWING\FINAL_P58E\0420000235ho035.dgn
 STATE OF CALIFORNIA - DEPARTMENT OF TRANSPORTATION
 Et Caltrans®
 USERNAME => p302438
 DGN FILE => 0420000235ho035.dgn

DESIGNED BY	TIANHUA SUN
CHECKED BY	ABHIJEET BHOI
CONSULTANT FUNCTIONAL SUPERVISOR	ABHIJEET R. BHOI
CALCULATED-DRAWN BY	ABHIJEET R. BHOI
REVISOR	JS
DATE	9-29-21

DUBLIN

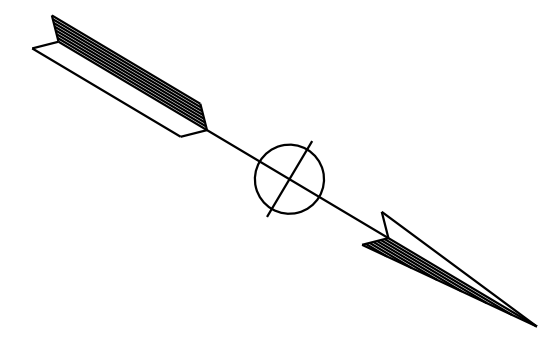



CONTOUR GRADING
SCALE: 1" = 50'
G-35

APPROVED FOR CONTOUR GRADING WORK ONLY

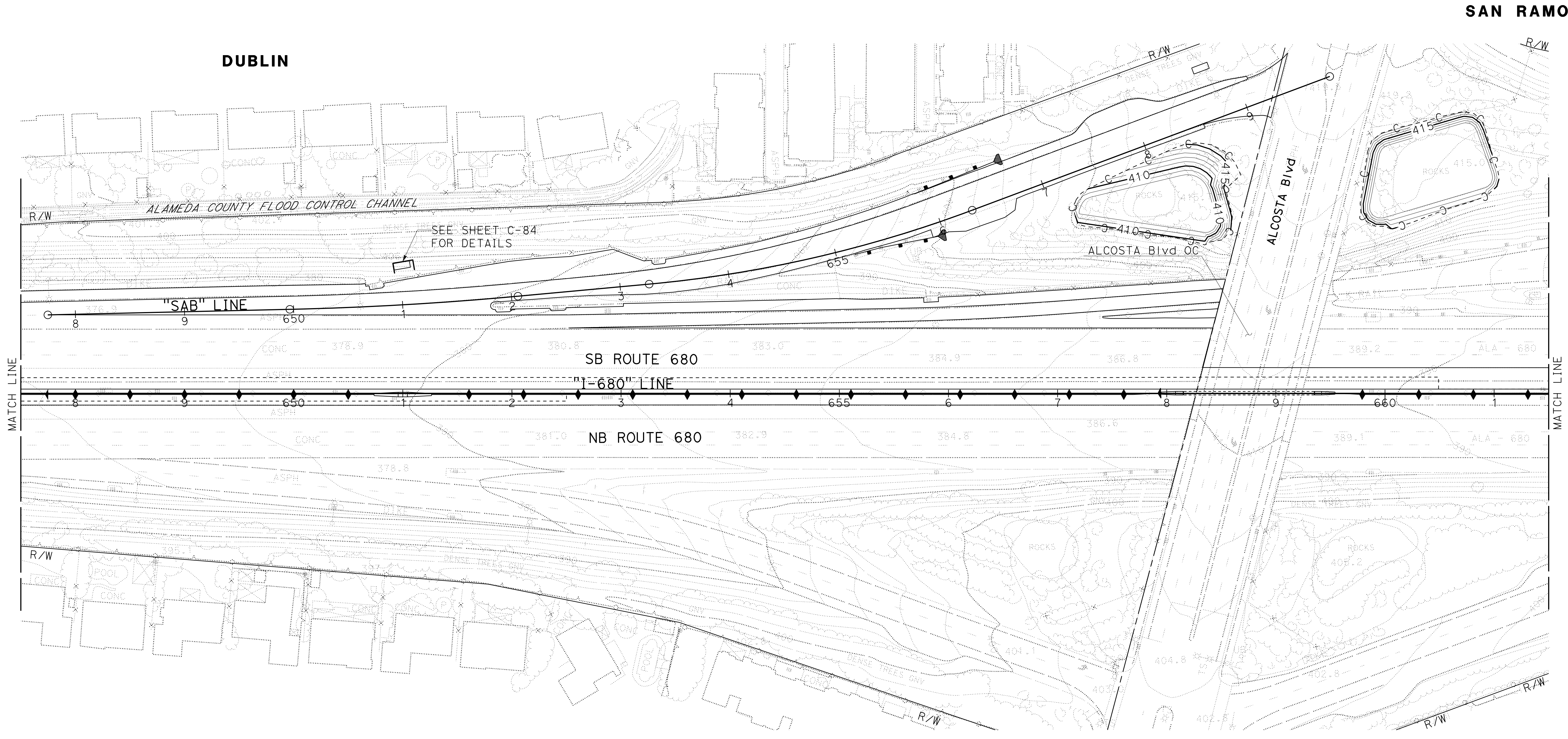
LAST REVISION: DATE PLOTTED => 7-MAR-2022
 09-29-21 TIME PLOTTED => 14:04

Dist	COUNTY	ROUTE	POST MILES TOTAL PROJECT	SHEET No.	TOTAL SHEETS
04	Ala, CC	680	R11.0/R21.9, RO.0/RO.9	251	1710
			9-29-21		
REGISTERED CIVIL ENGINEER			DATE		
October 8, 2021			PLANS APPROVAL DATE		
THE STATE OF CALIFORNIA OR ITS OFFICERS OR AGENTS SHALL NOT BE RESPONSIBLE FOR THE ACCURACY OR COMPLETENESS OF SCANNED COPIES OF THIS PLAN SHEET.					
AECOM 4 N. Second Street Suite 675 San Jose, CA 95113			ALAMEDA CTC 1111 Broadway Suite 800 Oakland, CA 94607		



NOTE:
FOR ACCURATE RIGHT OF WAY DATA, CONTACT
RIGHT OF WAY ENGINEERING AT THE DISTRICT OFFICE.

DESIGNED BY	TIANHUA SUN
CHECKED BY	ABHIJEET BHOI
CALCULATED/DESIGNED BY	ABHIJEET R. BHOI
CONSULTANT FUNCTIONAL SUPERVISOR	ABHIJEET R. BHOI
REVISIONS	
REVISED BY	JS
DATE REVISED	9-29-21



SAN RAMON

DUBLIN


APPROVED FOR CONTOUR GRADING WORK ONLY

CONTOUR GRADING

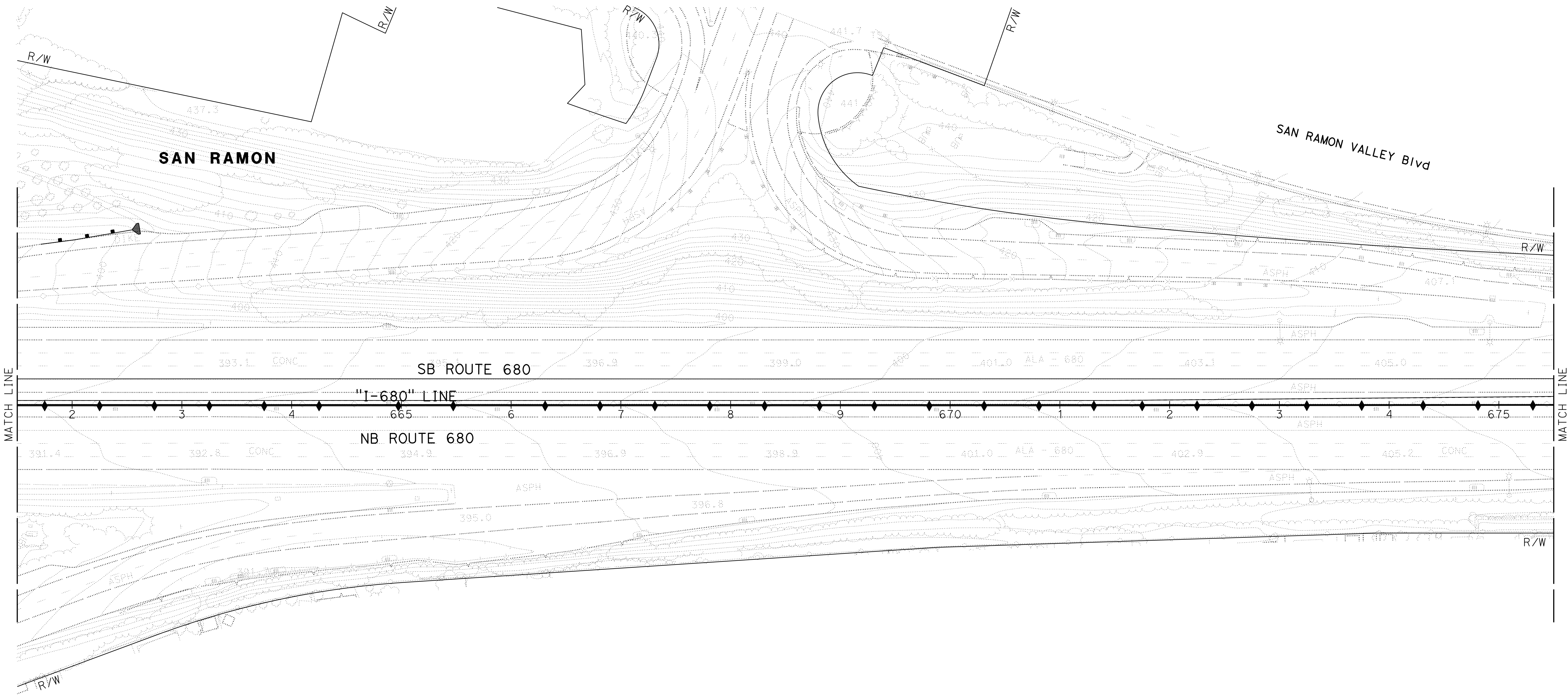
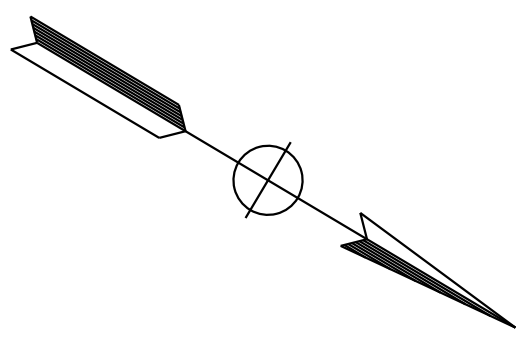
SCALE: 1" = 50'

G-36

Dist	COUNTY	ROUTE	POST MILES TOTAL PROJECT	SHEET No.	TOTAL SHEETS
04	Ala, CC	680	R11.0/R21.9, RO.0/RO.9	252	1710
			9-29-21 REGISTERED CIVIL ENGINEER DATE		
			October 8, 2021 PLANS APPROVAL DATE		
THE STATE OF CALIFORNIA OR ITS OFFICERS OR AGENTS SHALL NOT BE RESPONSIBLE FOR THE ACCURACY OR COMPLETENESS OF SCANNED COPIES OF THIS PLAN SHEET.					
AECOM 4 N. Second Street Suite 675 San Jose, CA 95113			ALAMEDA CTC 1111 Broadway Suite 800 Oakland, CA 94607		



NOTE:
FOR ACCURATE RIGHT OF WAY DATA, CONTACT RIGHT OF WAY ENGINEERING AT THE DISTRICT OFFICE.



O:\0030\UDRAFT\ING\FINAL_P58E\0420000235ho037.dgn
 STATE OF CALIFORNIA - DEPARTMENT OF TRANSPORTATION
 CONSULTANT - FUNCTIONAL SUPERVISOR
 TIANHUA SUN
 ABHIJEET R. BHOI
 REVISOR
 ABHIJEET R. BHOI
 DESIGNED BY
 ABHIJEET R. BHOI
 CHECKED BY
 ABHIJEET R. BHOI
 REVISIONS
 JS
 9-29-21



APPROVED FOR CONTOUR GRADING WORK ONLY

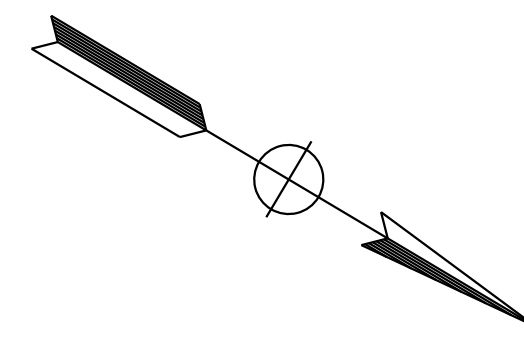
CONTOUR GRADING

SCALE: 1" = 50'

G-37

LAST REVISION DATE PLOTTED => 7-MAR-2022
 09-29-21 TIME PLOTTED => 14:04

NOTE:
FOR ACCURATE RIGHT OF WAY DATA, CONTACT
RIGHT OF WAY ENGINEERING AT THE DISTRICT OFFICE.



Dist	COUNTY	ROUTE	POST MILES TOTAL PROJECT	SHEET No.	TOTAL SHEETS
04	Ala, CC	680	R11.0/R21.9, R0.0/R0.9	253	1710

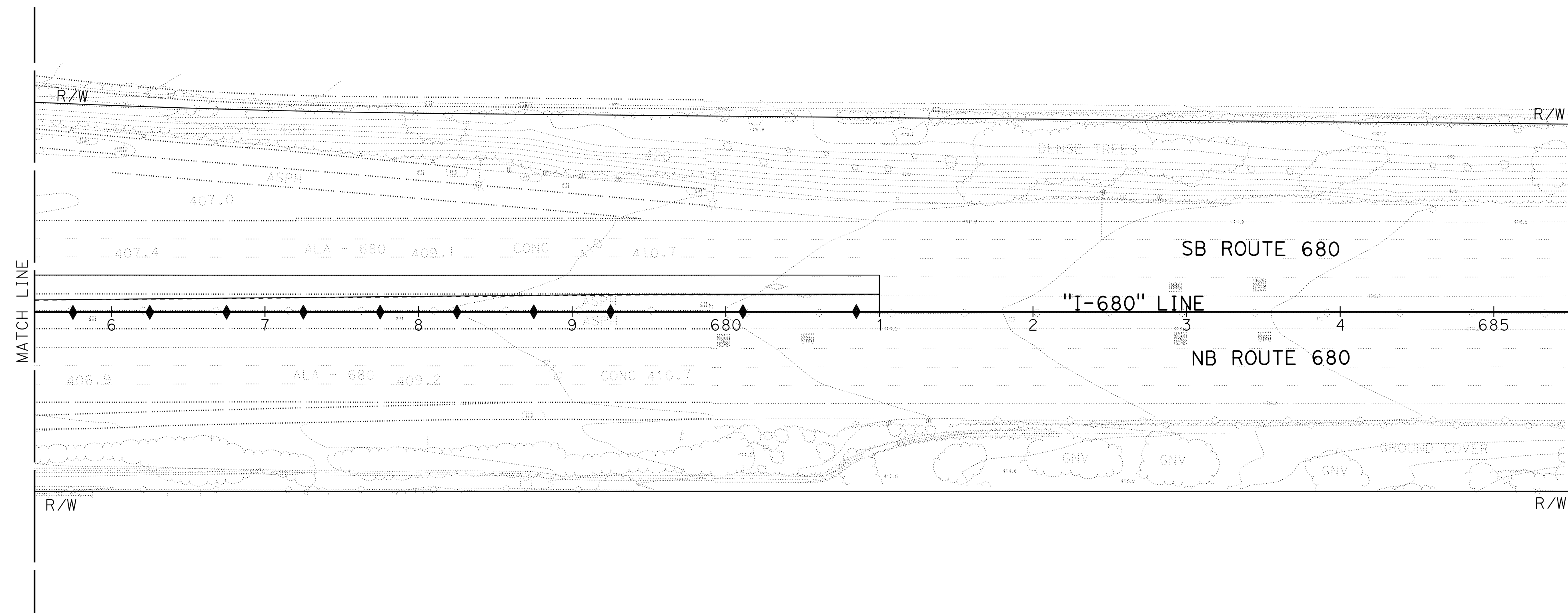
ARBhoi
 REGISTERED CIVIL ENGINEER DATE 9-29-21
 October 8, 2021
 PLANS APPROVAL DATE

REGISTERED PROFESSIONAL ENGINEER
 Abhijeet R. Bhoi
 No. 68606
 Exp. 9-30-23
 CIVIL
 STATE OF CALIFORNIA

THE STATE OF CALIFORNIA OR ITS OFFICERS
OR AGENTS SHALL NOT BE RESPONSIBLE FOR
THE ACCURACY OR COMPLETENESS OF SCANNED
COPIES OF THIS PLAN SHEET.

AECOM 4 N. Second Street Suite 675 San Jose, CA 95113	ALAMEDA CTC 1111 Broadway Suite 800 Oakland, CA 94607
--	--

SAN RAMON



CONTOUR GRADING

SCALE: 1" = 50'

G-38

APPROVED FOR CONTOUR GRADING WORK ONLY

O:\0030\UNDRAFTING\FINAL_P5&E\0420000235\ho038.dgn

STATE OF CALIFORNIA - DEPARTMENT OF TRANSPORTATION



CONSULTANT FUNCTIONAL SUPERVISOR
ABHIJEET R. BHOI

CALCULATED-
DESIGNED BY

TIANHUA SUN
ABHIJEET BHOI

REVISED BY
DATE REVISED

JS
9-29-21



Dist	COUNTY	ROUTE	POST MILES TOTAL PROJECT	SHEET No.	TOTAL SHEETS
04	Ala, CC	680	R11.0/R21.9, RO.0/RO.9	254	1710
			REGISTERED CIVIL ENGINEER	DATE	
			CHUONG NGUYEN	9-29-21	
			No. C46770		
			Exp. 6-30-23		
			CIVIL		
THE STATE OF CALIFORNIA OR ITS OFFICERS OR AGENTS SHALL NOT BE RESPONSIBLE FOR THE ACCURACY OR COMPLETENESS OF SCANNED COPIES OF THIS PLAN SHEET.					
WMH CORPORATION 55 South Market St Suite 1200 San Jose, CA 95113			ALAMEDA CTC 1111 Broadway Suite 800 Oakland, CA 94607		

NOTES:

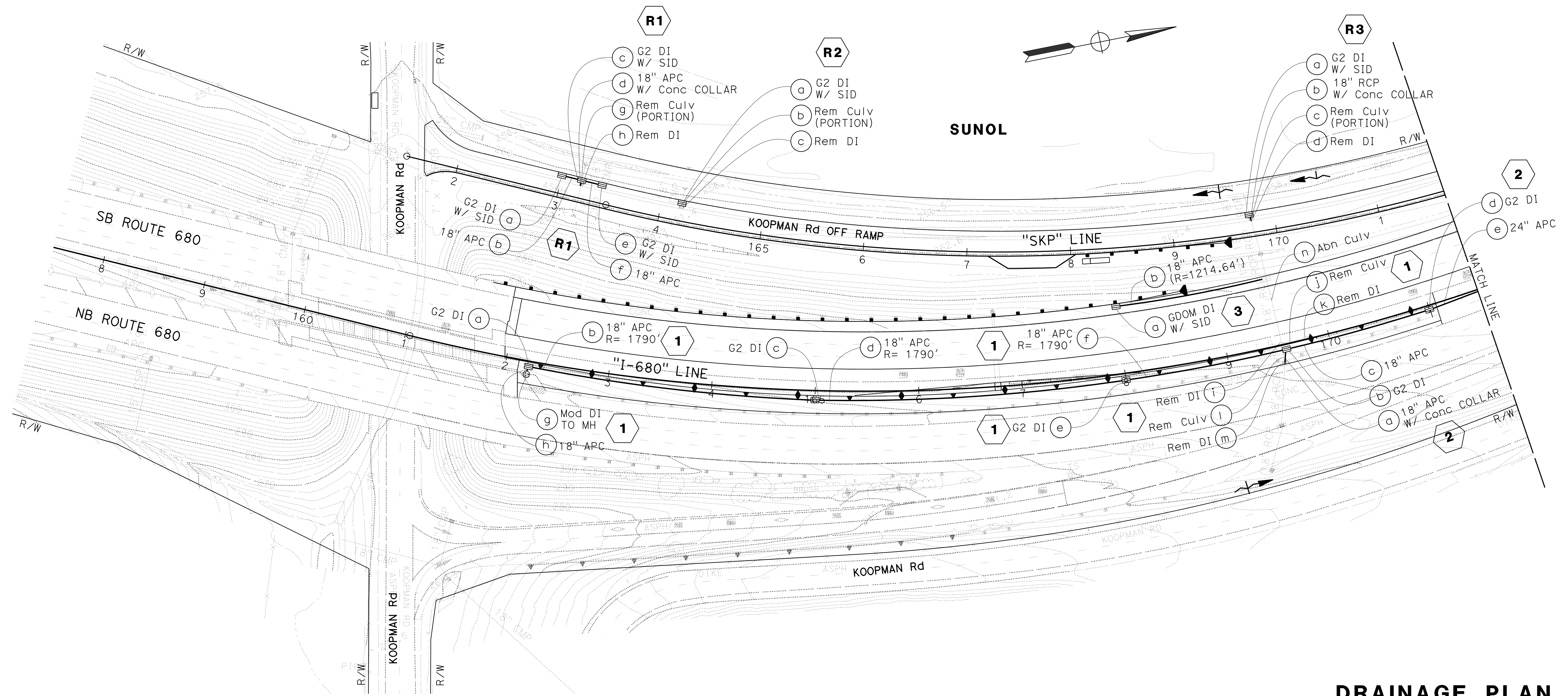
- FOR ACCURATE RIGHT OF WAY DATA, CONTACT RIGHT OF WAY ENGINEERING AT THE DISTRICT OFFICE.
- LOCATIONS OF EXISTING DRAINAGE FACILITIES ARE APPROXIMATE. VERIFY LOCATION AND ELEVATION OF EXISTING DRAINAGE FACILITIES PRIOR TO MODIFYING.
- PCC STANDARD INLET DEPRESSIONS IN HMA SHOULDERS MUST CONFORM TO STANDARD PLAN D78B AND MUST BE 8" THICK. ISOLATION JOINT NOT REQUIRED.
- FOR CONCRETE GUTTER AND WALL DRAIN DETAILS, SEE STANDARD PLAN B3-6.

LEGEND:

- BIORETENTION
- HMA OSD
- RSP
- TRASH NET
- BIOFILTRATION WEIR
- WATER OF THE STATE (SEE SPECIAL PROVISIONS FOR RESTRICTION REQUIREMENTS)

ABBREVIATIONS:

- BFW BIOFILTRATION WEIR
- DA DEPRESSED APRON
- Rem REMOVE
- SID STANDARD INLET DEPRESSION
- TD TEE DISSIPATOR



FOR NOTES, ABBREVIATIONS AND LEGEND, SEE SHEET D-1

APPROVED FOR DRAINAGE WORK ONLY

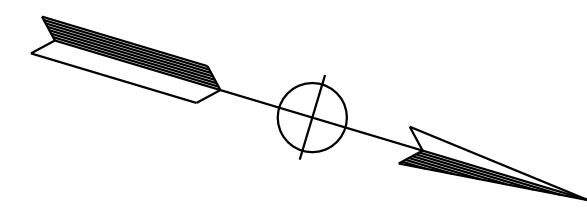
DRAINAGE PLAN
SCALE: 1" = 50'
D-1

O:\00300\DRAWING\FINAL_P58E\04200002351\001.dgn
 STATE OF CALIFORNIA - DEPARTMENT OF TRANSPORTATION
 Et Caltrans
 CONSULTANT FUNCTIONAL SUPERVISOR: TIMOTHY J. LEE
 CALCULATED/DESIGNED BY: JOHN NGUYEN
 CHECKED BY: JOHN NGUYEN
 REVISIONS: TT 9-29-21
 REVISIONS: REVISOR DATE
 BORDER LAST REVISED 7/2/2010
 USERNAME => p302438
 DGN FILE => 04200002351\001.dgn
 RELATIVE BORDER SCALE IS IN INCHES
 UNIT 0733
 PROJECT NUMBER & PHASE 04200002351

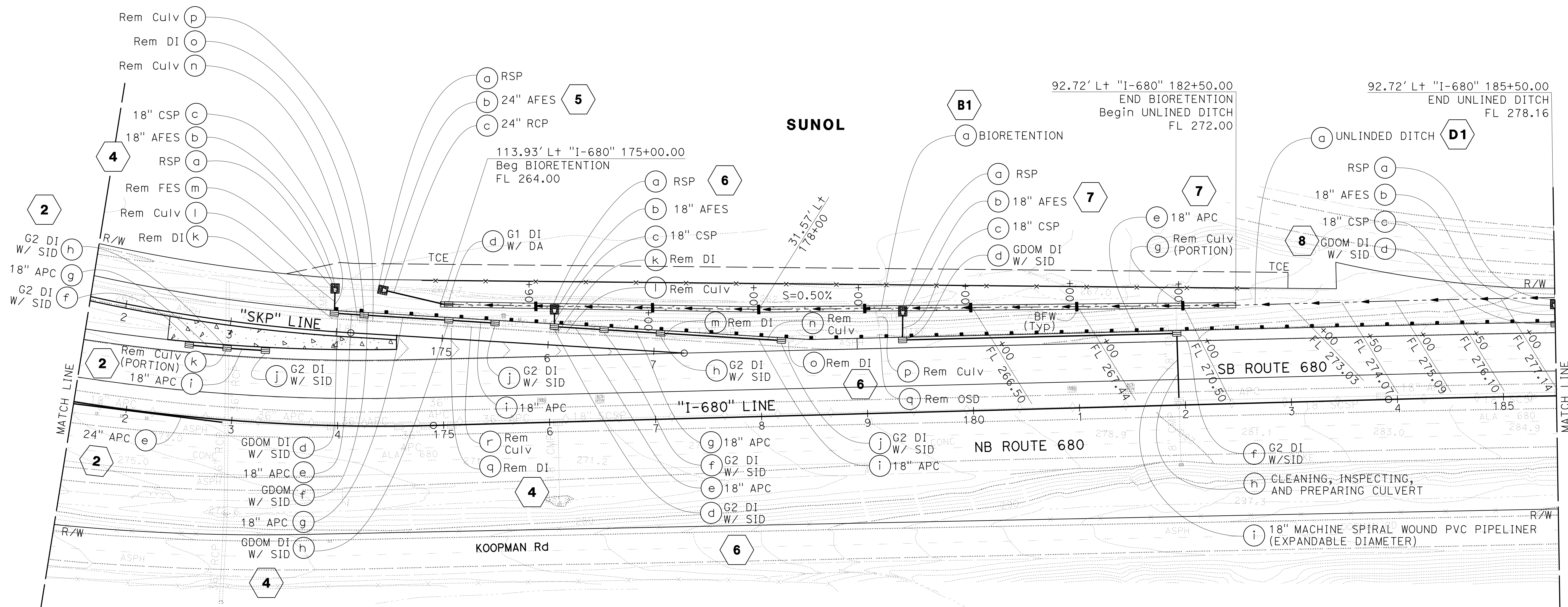
LAST REVISION: 09-29-21
 DATE PLOTTED => 7-MAR-2022
 TIME PLOTTED => 14:05

Dist	COUNTY	ROUTE	POST MILES TOTAL PROJECT	SHEET No.	TOTAL SHEETS
04	Ala, CC	680	R11.0/R21.9, RO.0/RO.9	255	1710
			REGISTERED CIVIL ENGINEER	DATE	
			CHUONG NGUYEN	9-29-21	
			No. C46770		
			Exp. 6-30-23		
			CIVIL		
THE STATE OF CALIFORNIA OR ITS OFFICERS OR AGENTS SHALL NOT BE RESPONSIBLE FOR THE ACCURACY OR COMPLETENESS OF SCANNED COPIES OF THIS PLAN SHEET.					
WMH CORPORATION			ALAMEDA CTC		
55 South Market St			1111 Broadway		
Suite 1200			Suite 800		
San Jose, CA 95113			Oakland, CA 94607		

NOTE:
FOR ACCURATE RIGHT OF WAY DATA, CONTACT
RIGHT OF WAY ENGINEERING AT THE DISTRICT OFFICE.



REVISOR	DATE	REVISION
TT	9-29-21	
TINH TRUONG	JOHN NGUYEN	
CALCULATED/DESIGNED BY	CHECKED BY	
TIMOTHY J. LEE		
CONSULTANT	FUNCTIONAL SUPERVISOR	
STATE OF CALIFORNIA	DEPARTMENT OF TRANSPORTATION	



FOR NOTES, ABBREVIATIONS AND
LEGEND, SEE SHEET D-1

APPROVED FOR DRAINAGE WORK ONLY

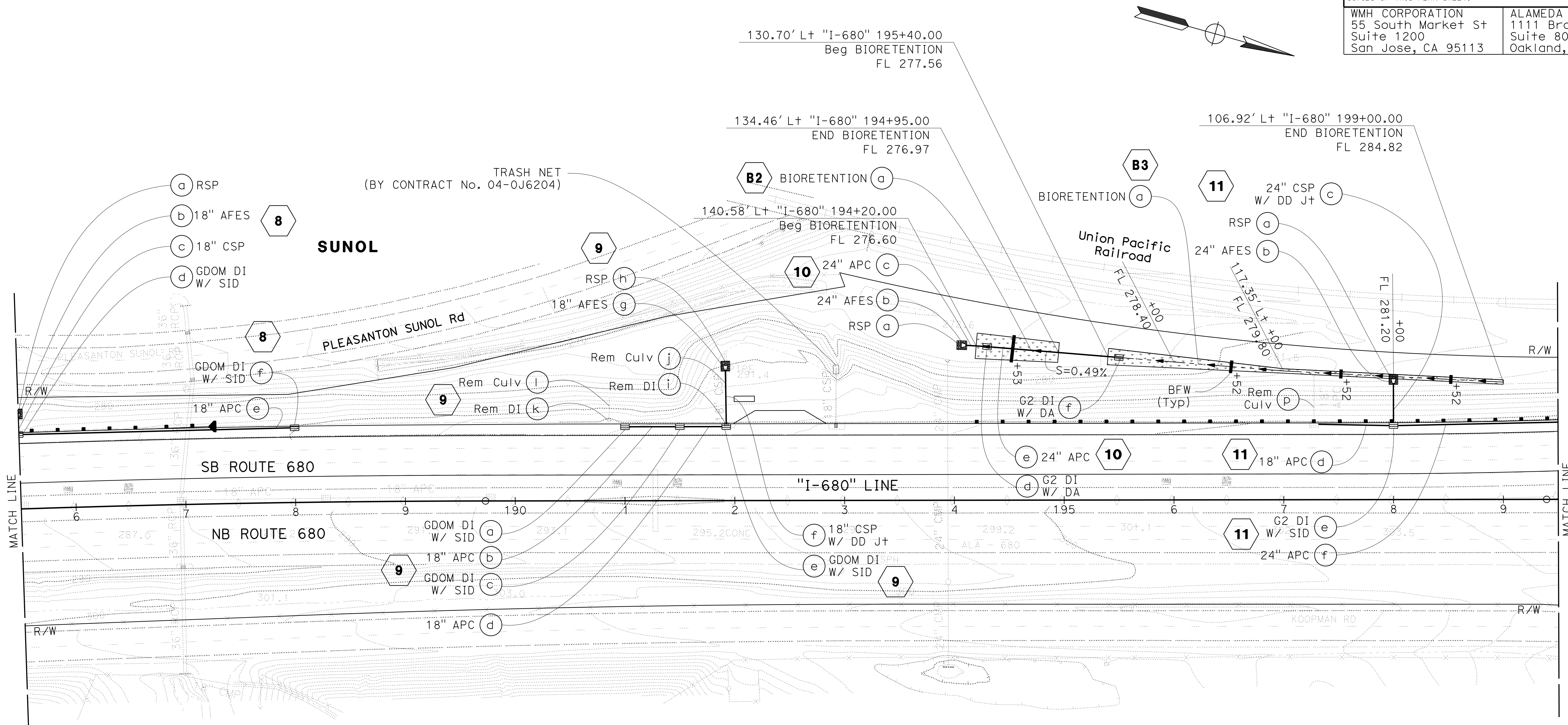
DRAINAGE PLAN
SCALE: 1" = 50'
D-2

LAST REVISION DATE PLOTTED => 7-MAR-2022 09-29-21 TIME PLOTTED => 14:05

Dist	COUNTY	ROUTE	POST MILES TOTAL PROJECT	SHEET No.	TOTAL SHEETS
04	Ala, CC	680	R11.0/R21.9, RO.0/RO.9	256	1710
			REGISTERED CIVIL ENGINEER	9-29-21	DATE
			October 8, 2021	PLANS APPROVAL DATE	
THE STATE OF CALIFORNIA OR ITS OFFICERS OR AGENTS SHALL NOT BE RESPONSIBLE FOR THE ACCURACY OR COMPLETENESS OF SCANNED COPIES OF THIS PLAN SHEET.					
WMH CORPORATION 55 South Market St Suite 1200 San Jose, CA 95113			ALAMEDA CTC 1111 Broadway Suite 800 Oakland, CA 94607		

NOTE:
FOR ACCURATE RIGHT OF WAY DATA, CONTACT RIGHT OF WAY ENGINEERING AT THE DISTRICT OFFICE.

TT	9-29-21
REVISOR	DATE
TINH TRUONG	JOHN NGUYEN
CALCULATED/DESIGNED BY	CHECKED BY
TIMOTHY J. LEE	
CONSULTANT	FUNCTIONAL SUPERVISOR
STATE OF CALIFORNIA - DEPARTMENT OF TRANSPORTATION	



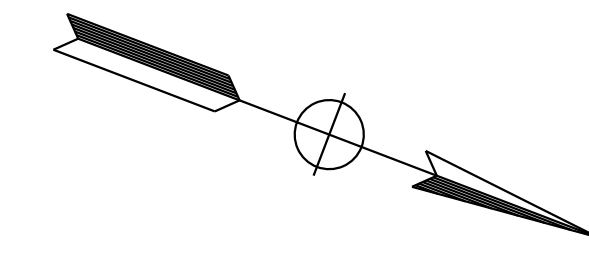
FOR NOTES, ABBREVIATIONS AND LEGEND, SEE SHEET D-1

APPROVED FOR DRAINAGE WORK ONLY

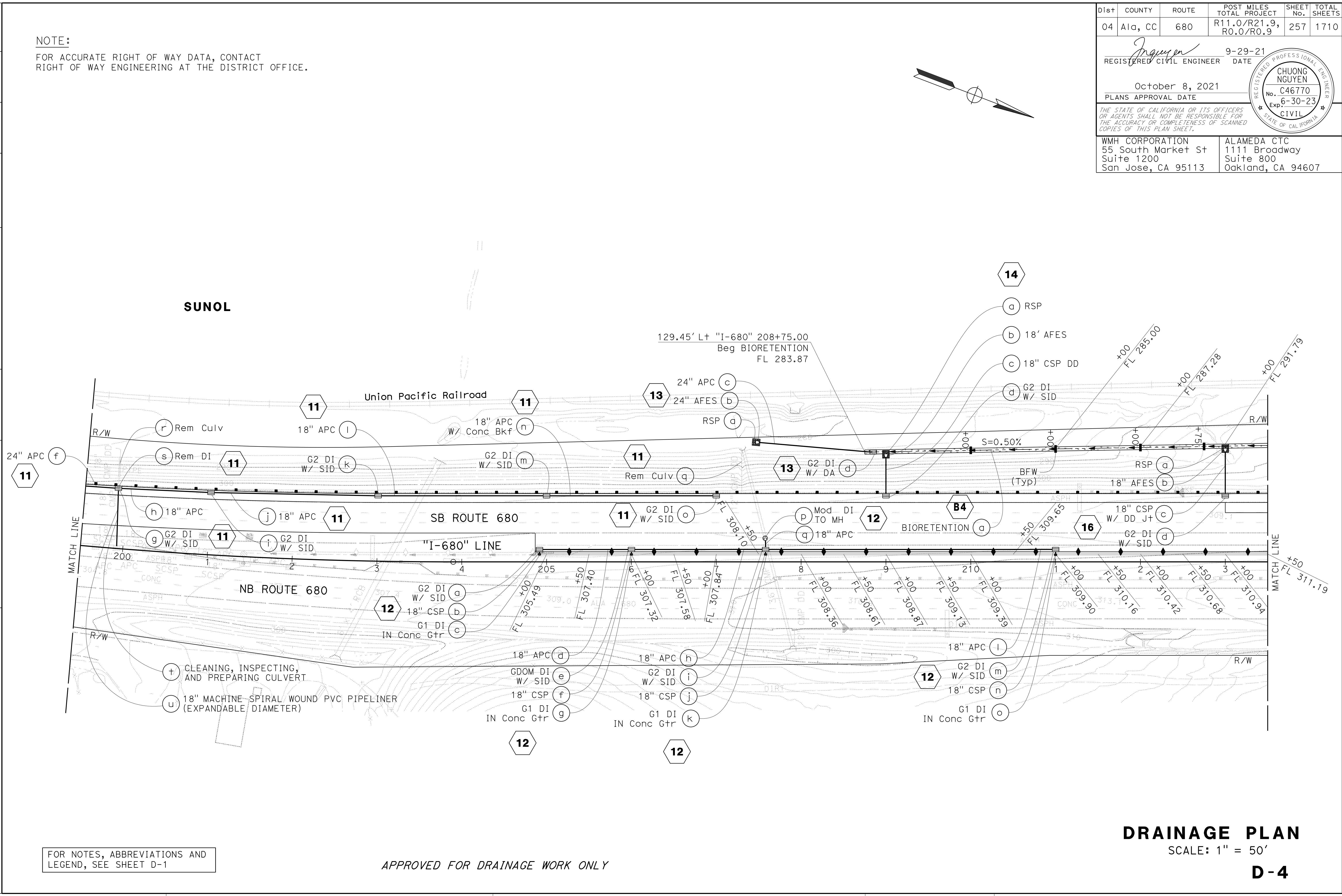
DRAINAGE PLAN
SCALE: 1" = 50'
D-3

Dist	COUNTY	ROUTE	POST MILES TOTAL PROJECT	SHEET No.	TOTAL SHEETS
04	Ala, CC	680	R11.0/R21.9, RO.0/RO.9	257	1710
REGISTERED CIVIL ENGINEER			DATE	9-29-21	
October 8, 2021			PLANS APPROVAL DATE		
WMH CORPORATION 55 South Market St Suite 1200 San Jose, CA 95113			ALAMEDA CTC 1111 Broadway Suite 800 Oakland, CA 94607		

NOTE:
FOR ACCURATE RIGHT OF WAY DATA, CONTACT
RIGHT OF WAY ENGINEERING AT THE DISTRICT OFFICE.



TT	9-29-21
REVISOR	DATE
TINH TRUONG	JOHN NGUYEN
CALCULATED-DESIGNED BY	CHECKED BY
TIMOTHY J. LEE	
CONSULTANT FUNCTIONAL SUPERVISOR	
STATE OF CALIFORNIA - DEPARTMENT OF TRANSPORTATION	



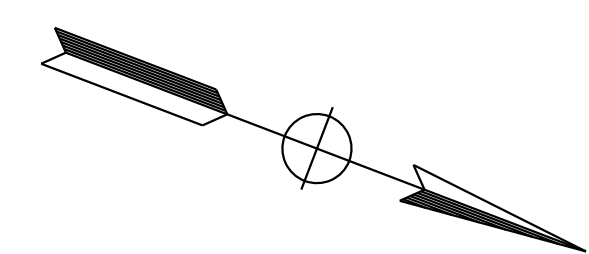
FOR NOTES, ABBREVIATIONS AND
LEGEND, SEE SHEET D-1

APPROVED FOR DRAINAGE WORK ONLY

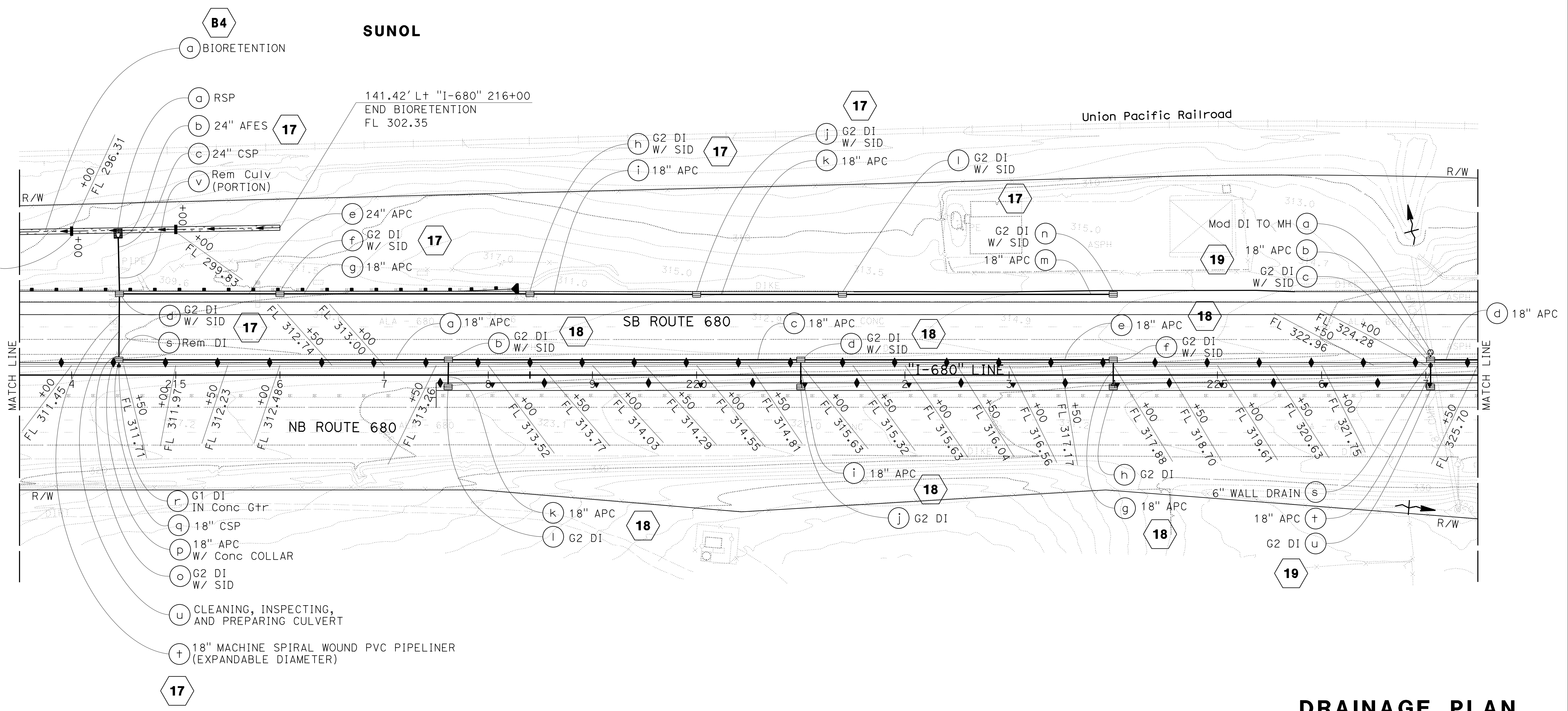
DRAINAGE PLAN
SCALE: 1" = 50'
D-4

Dist	COUNTY	ROUTE	POST MILES TOTAL PROJECT	SHEET No.	TOTAL SHEETS
04	Ala, CC	680	R11.0/R21.9, RO.0/RO.9	258	1710
REGISTERED CIVIL ENGINEER			DATE	9-29-21	
October 8, 2021			PLANS APPROVAL DATE		
WMH CORPORATION 55 South Market St Suite 1200 San Jose, CA 95113			ALAMEDA CTC 1111 Broadway Suite 800 Oakland, CA 94607		

NOTE:
FOR ACCURATE RIGHT OF WAY DATA, CONTACT
RIGHT OF WAY ENGINEERING AT THE DISTRICT OFFICE.



0:\0030\UDRAFT\ING\FINAL_P58E\04200002351\0005.dgn
 STATE OF CALIFORNIA - DEPARTMENT OF TRANSPORTATION
 CONSULTANT FUNCTIONAL SUPERVISOR
 CALCULATED-DESIGNED BY
 CHECKED BY
 REVISOR BY
 DATE REVISED
 TT
 9-29-21
 TINH TRUONG
 JOHN NGUYEN
 TIMOTHY J. LEE



FOR NOTES, ABBREVIATIONS AND
LEGEND, SEE SHEET D-1

APPROVED FOR DRAINAGE WORK ONLY

DRAINAGE PLAN
SCALE: 1" = 50'
D-5

Dist	COUNTY	ROUTE	POST MILES TOTAL PROJECT	SHEET No.	TOTAL SHEETS
04	Ala, CC	680	R11.0/R21.9, RO.0/RO.9	259	1710

REGISTERED CIVIL ENGINEER **CHUONG NGUYEN** No. C46770 Exp. 6-30-23 CIVIL

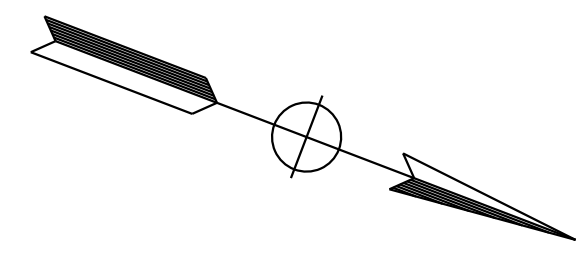
9-29-21 DATE

October 8, 2021 PLANS APPROVAL DATE

THE STATE OF CALIFORNIA OR ITS OFFICERS OR AGENTS SHALL NOT BE RESPONSIBLE FOR THE ACCURACY OR COMPLETENESS OF SCANNED COPIES OF THIS PLAN SHEET.

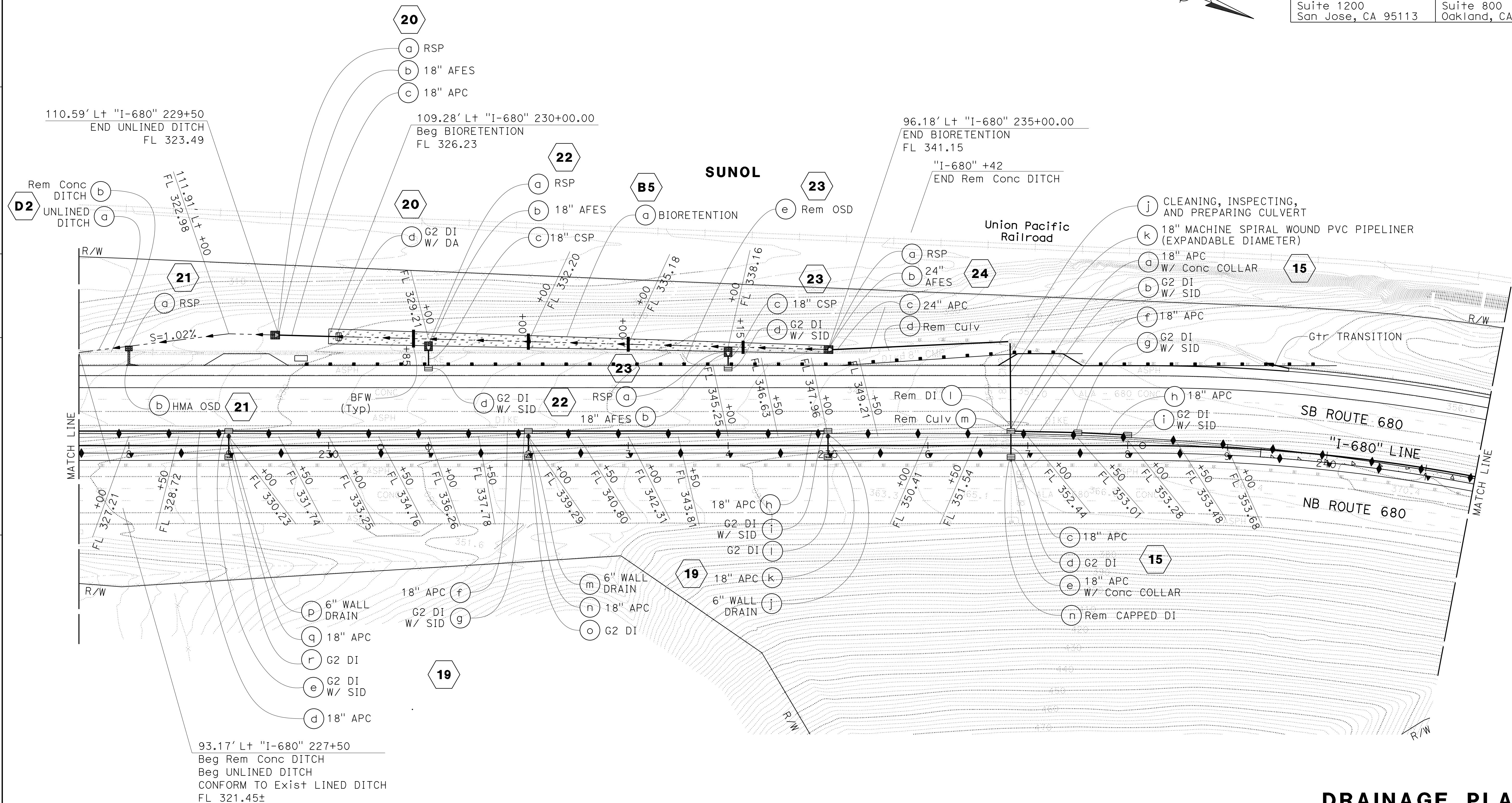
WMH CORPORATION 55 South Market St Suite 1200 San Jose, CA 95113

ALAMEDA CTC 1111 Broadway Suite 800 Oakland, CA 94607



NOTE:
FOR ACCURATE RIGHT OF WAY DATA, CONTACT RIGHT OF WAY ENGINEERING AT THE DISTRICT OFFICE.

TT	9-29-21	TINH TRUONG	TIMOTHY J. LEE
REVISOR	DATE	DESIGNER	CHECKER



FOR NOTES, ABBREVIATIONS AND LEGEND, SEE SHEET D-1

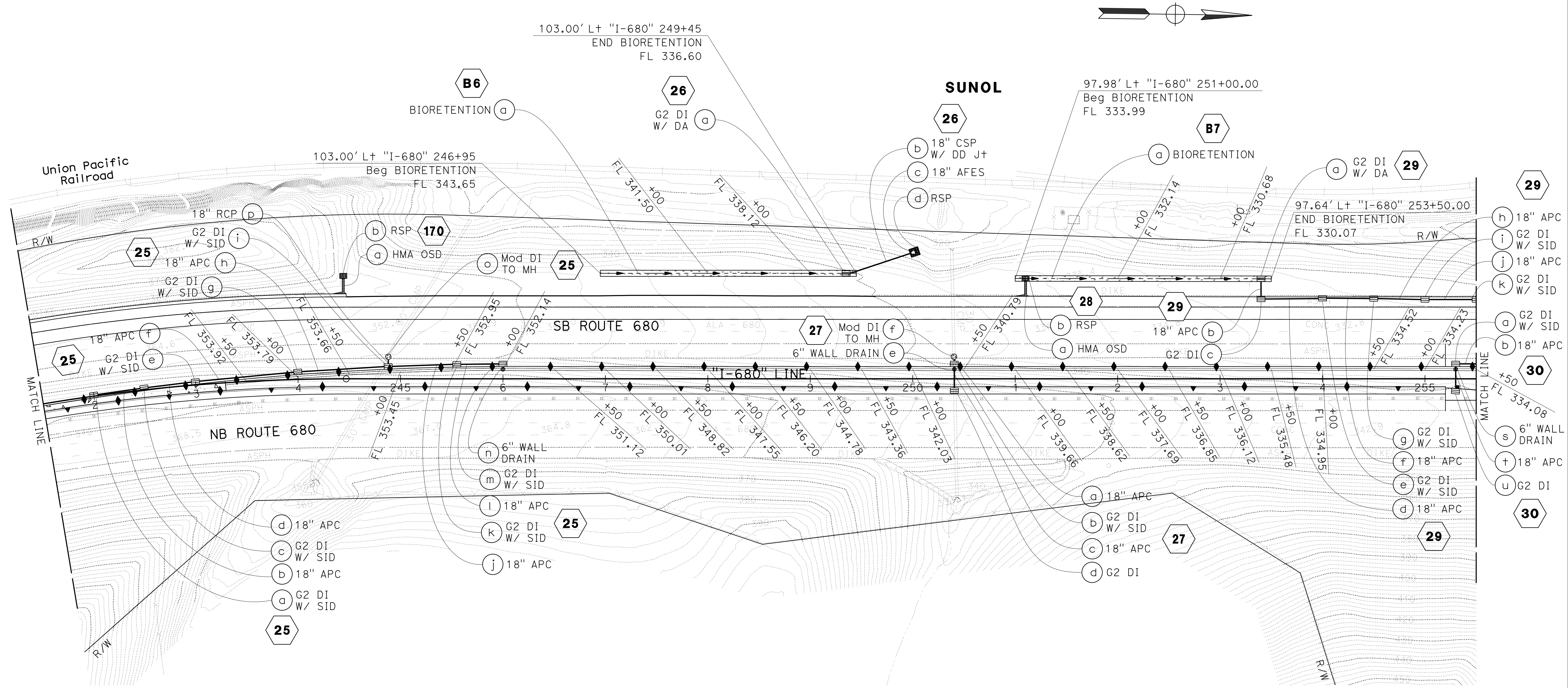
APPROVED FOR DRAINAGE WORK ONLY

DRAINAGE PLAN
SCALE: 1" = 50'
D-6

Dist	COUNTY	ROUTE	POST MILES TOTAL PROJECT	SHEET No.	TOTAL SHEETS
04	Ala, CC	680	R11.0/R21.9, RO.0/RO.9	260	1710
REGISTERED CIVIL ENGINEER			9-29-21	DATE	
October 8, 2021			PLANS APPROVAL DATE		
THE STATE OF CALIFORNIA OR ITS OFFICERS OR AGENTS SHALL NOT BE RESPONSIBLE FOR THE ACCURACY OR COMPLETENESS OF SCANNED COPIES OF THIS PLAN SHEET.					
WMH CORPORATION 55 South Market St Suite 1200 San Jose, CA 95113			ALAMEDA CTC 1111 Broadway Suite 800 Oakland, CA 94607		

NOTE:
FOR ACCURATE RIGHT OF WAY DATA, CONTACT RIGHT OF WAY ENGINEERING AT THE DISTRICT OFFICE.

TT	9-29-21
REVISOR	DATE
TINH TRUONG	JOHN NGUYEN
CALCULATED/DESIGNED BY	CHECKED BY
TIMOTHY J. LEE	
CONSULTANT	FUNCTIONAL SUPERVISOR
STATE OF CALIFORNIA - DEPARTMENT OF TRANSPORTATION	



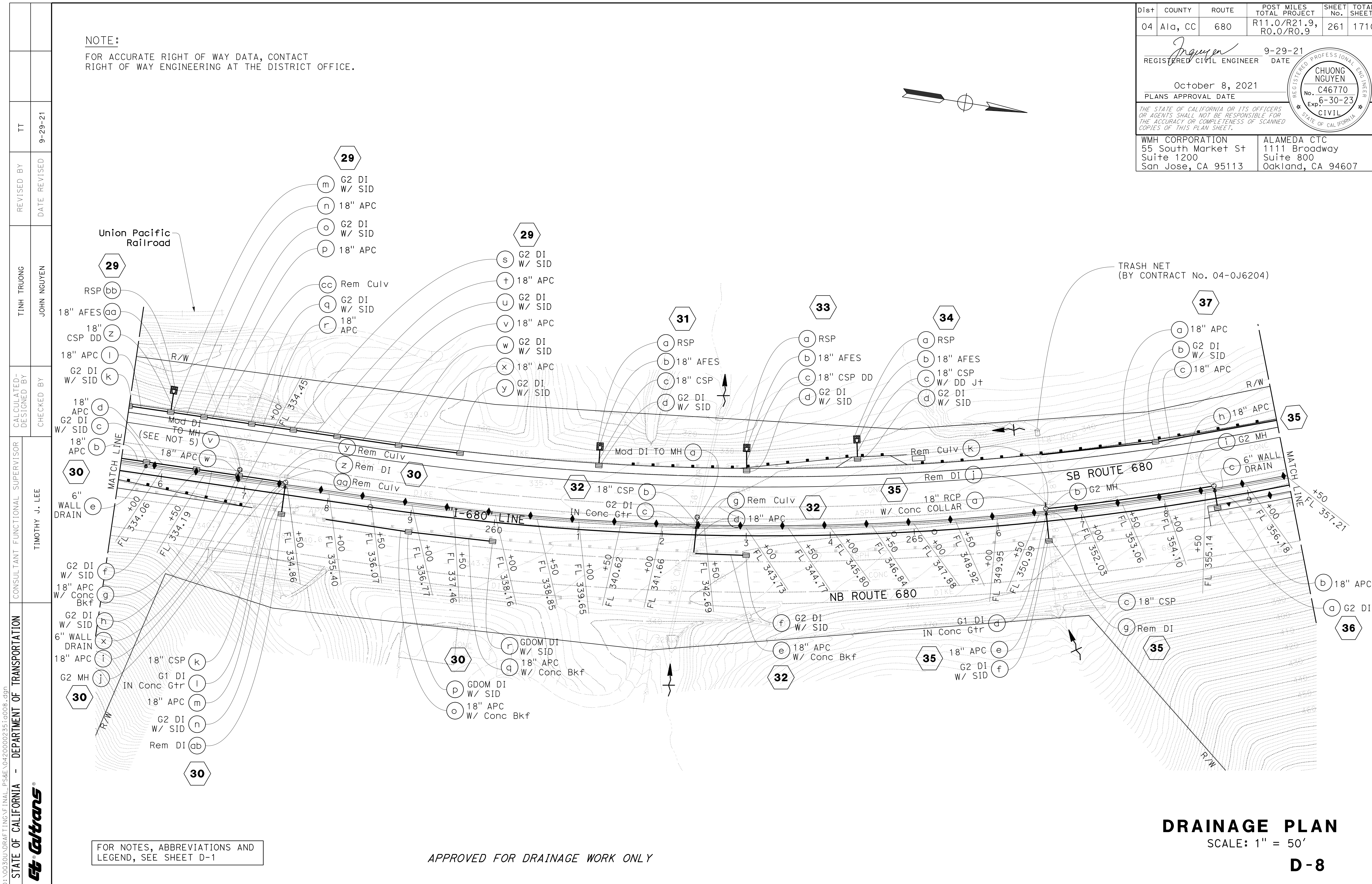
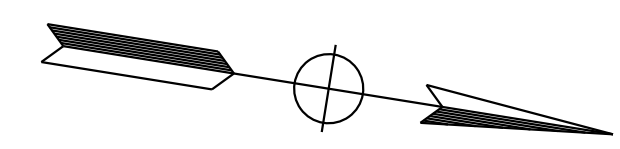
FOR NOTES, ABBREVIATIONS AND LEGEND, SEE SHEET D-1

APPROVED FOR DRAINAGE WORK ONLY

DRAINAGE PLAN
SCALE: 1" = 50'
D-7

Dist	COUNTY	ROUTE	POST MILES TOTAL PROJECT	SHEET No.	TOTAL SHEETS
04	Ala, CC	680	R11.0/R21.9, RO.0/RO.9	261	1710
REGISTERED CIVIL ENGINEER			9-29-21	DATE	
October 8, 2021			PLANS APPROVAL DATE		
THE STATE OF CALIFORNIA OR ITS OFFICERS OR AGENTS SHALL NOT BE RESPONSIBLE FOR THE ACCURACY OR COMPLETENESS OF SCANNED COPIES OF THIS PLAN SHEET.					
WMH CORPORATION 55 South Market St Suite 1200 San Jose, CA 95113			ALAMEDA CTC 1111 Broadway Suite 800 Oakland, CA 94607		

NOTE:
FOR ACCURATE RIGHT OF WAY DATA, CONTACT
RIGHT OF WAY ENGINEERING AT THE DISTRICT OFFICE.



FOR NOTES, ABBREVIATIONS AND
LEGEND, SEE SHEET D-1

APPROVED FOR DRAINAGE WORK ONLY

DRAINAGE PLAN
SCALE: 1" = 50'
D-8

0:\0030\UDRAFT\ING\FINAL_P58E\04200002351\008.dgn

STATE OF CALIFORNIA - DEPARTMENT OF TRANSPORTATION	CONSULTANT FUNCTIONAL SUPERVISOR	CALCULATED-DESIGNED BY	REVISOR	DATE
	TIMOTHY J. LEE	TINH TRUONG	TT	9-29-21
		JOHN NGUYEN		

LAST REVISION DATE PLOTTED => 7-MAR-2022 TIME PLOTTED => 14:05

Dist	COUNTY	ROUTE	POST MILES TOTAL PROJECT	SHEET No.	TOTAL SHEETS
04	Ala, CC	680	R11.0/R21.9, RO.0/RO.9	262	1710

REGISTERED CIVIL ENGINEER **Nguyen** 9-29-21
 REGISTERED CIVIL ENGINEER DATE

October 8, 2021
 PLANS APPROVAL DATE

CHUONG NGUYEN
 No. C46770
 Exp. 6-30-23
 CIVIL

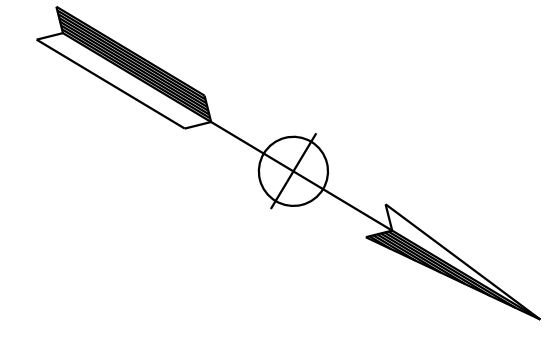
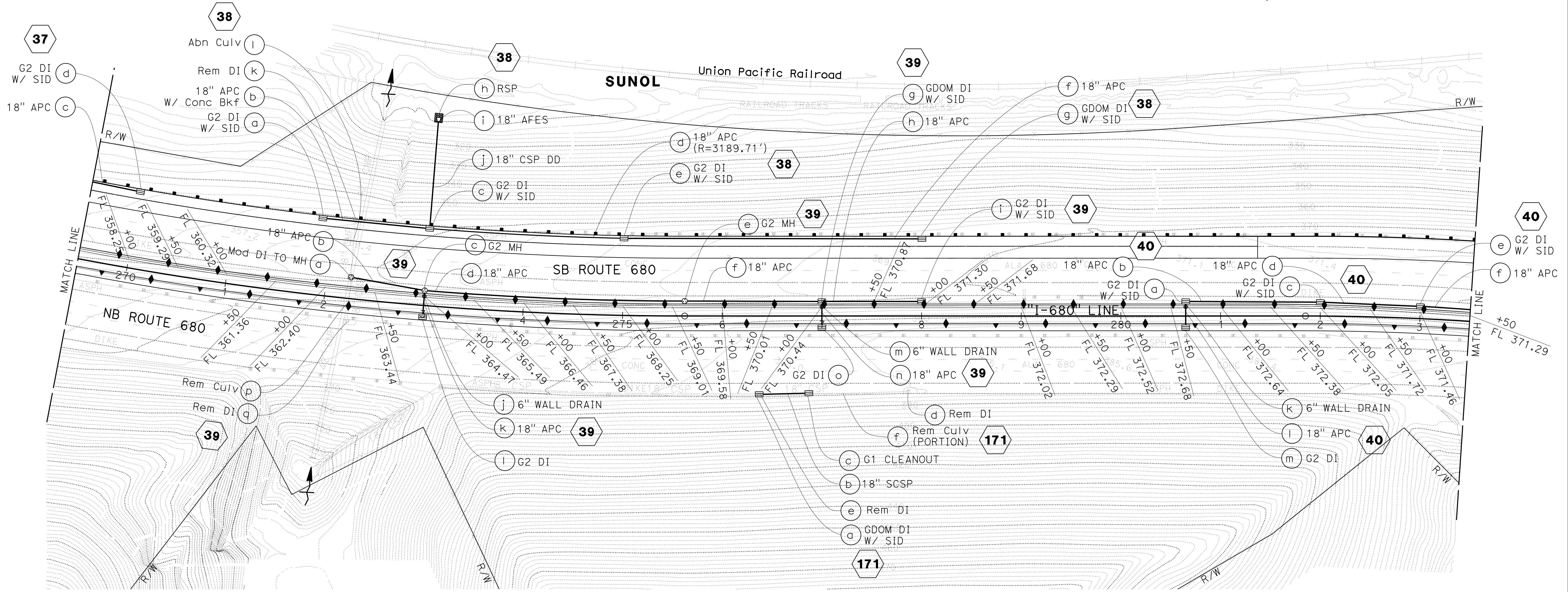
THE STATE OF CALIFORNIA OR ITS OFFICERS OR AGENTS SHALL NOT BE RESPONSIBLE FOR THE ACCURACY OR COMPLETENESS OF SCANNED COPIES OF THIS PLAN SHEET.

WMH CORPORATION
 55 South Market St
 Suite 1200
 San Jose, CA 95113

ALAMEDA CTC
 1111 Broadway
 Suite 800
 Oakland, CA 94607

NOTE:
 FOR ACCURATE RIGHT OF WAY DATA, CONTACT
 RIGHT OF WAY ENGINEERING AT THE DISTRICT OFFICE.

STATE OF CALIFORNIA - DEPARTMENT OF TRANSPORTATION
 CONSULTANT FUNCTIONAL SUPERVISOR
 CALCULATED/DESIGNED BY
 REVISIONS
 TT
 9-29-21
 TIMH TRUONG
 JOHN NGUYEN
 TIMOTHY J. LEE



FOR NOTES, ABBREVIATIONS AND
 LEGEND, SEE SHEET D-1

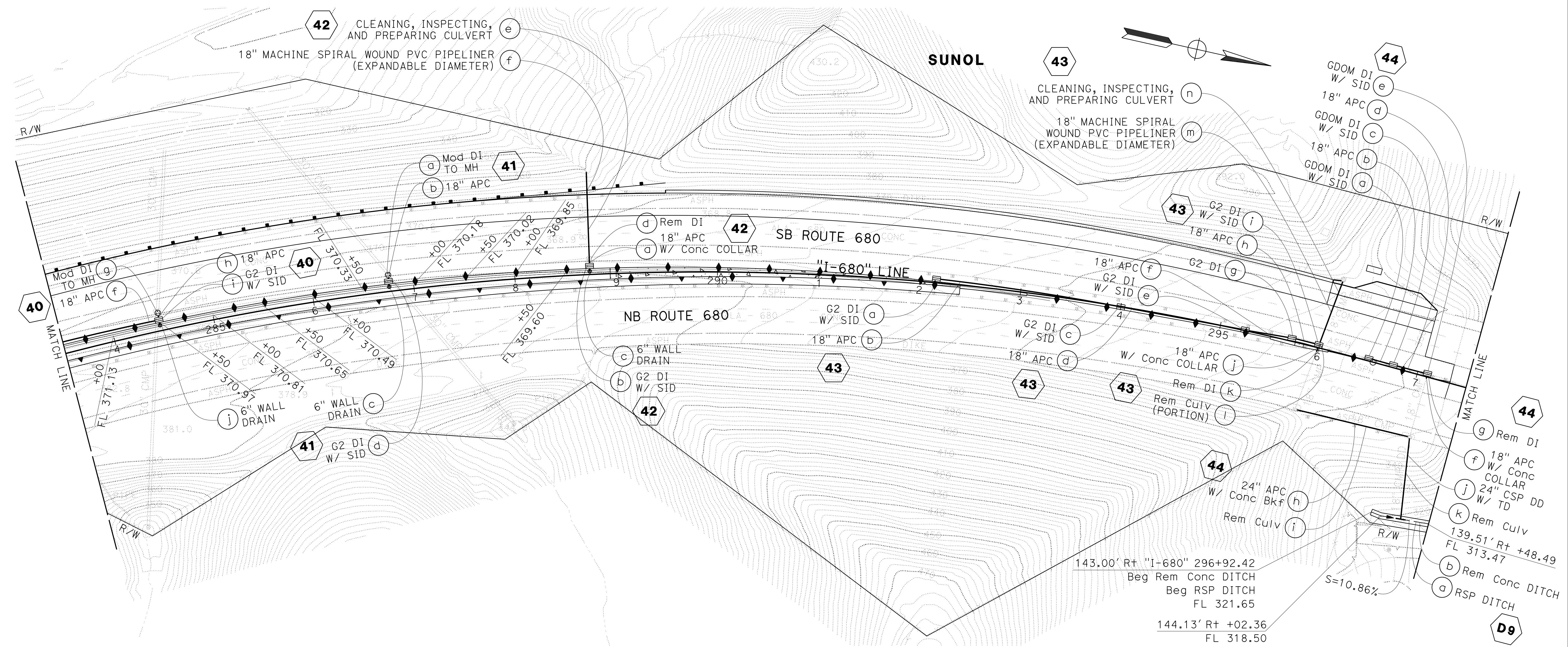
APPROVED FOR DRAINAGE WORK ONLY

DRAINAGE PLAN
 SCALE: 1" = 50'
D-9

Dist	COUNTY	ROUTE	POST MILES TOTAL PROJECT	SHEET No.	TOTAL SHEETS
04	Ala, CC	680	R11.0/R21.9, RO.0/RO.9	263	1710
REGISTERED CIVIL ENGINEER			9-29-21	DATE	
October 8, 2021			PLANS APPROVAL DATE		
WMH CORPORATION 55 South Market St Suite 1200 San Jose, CA 95113			ALAMEDA CTC 1111 Broadway Suite 800 Oakland, CA 94607		

NOTE:
FOR ACCURATE RIGHT OF WAY DATA, CONTACT
RIGHT OF WAY ENGINEERING AT THE DISTRICT OFFICE.

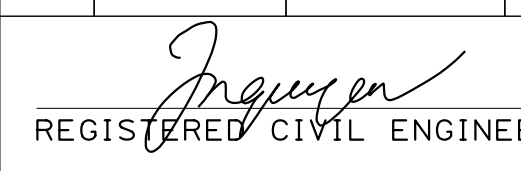

TT	9-29-21
REVISOR	DATE
TINH TRUONG	JOHN NGUYEN
CALCULATED/DESIGNED BY	CHECKED BY
TIMOTHY J. LEE	
CONSULTANT FUNCTIONAL SUPERVISOR	
STATE OF CALIFORNIA - DEPARTMENT OF TRANSPORTATION	



FOR NOTES, ABBREVIATIONS AND
LEGEND, SEE SHEET D-1

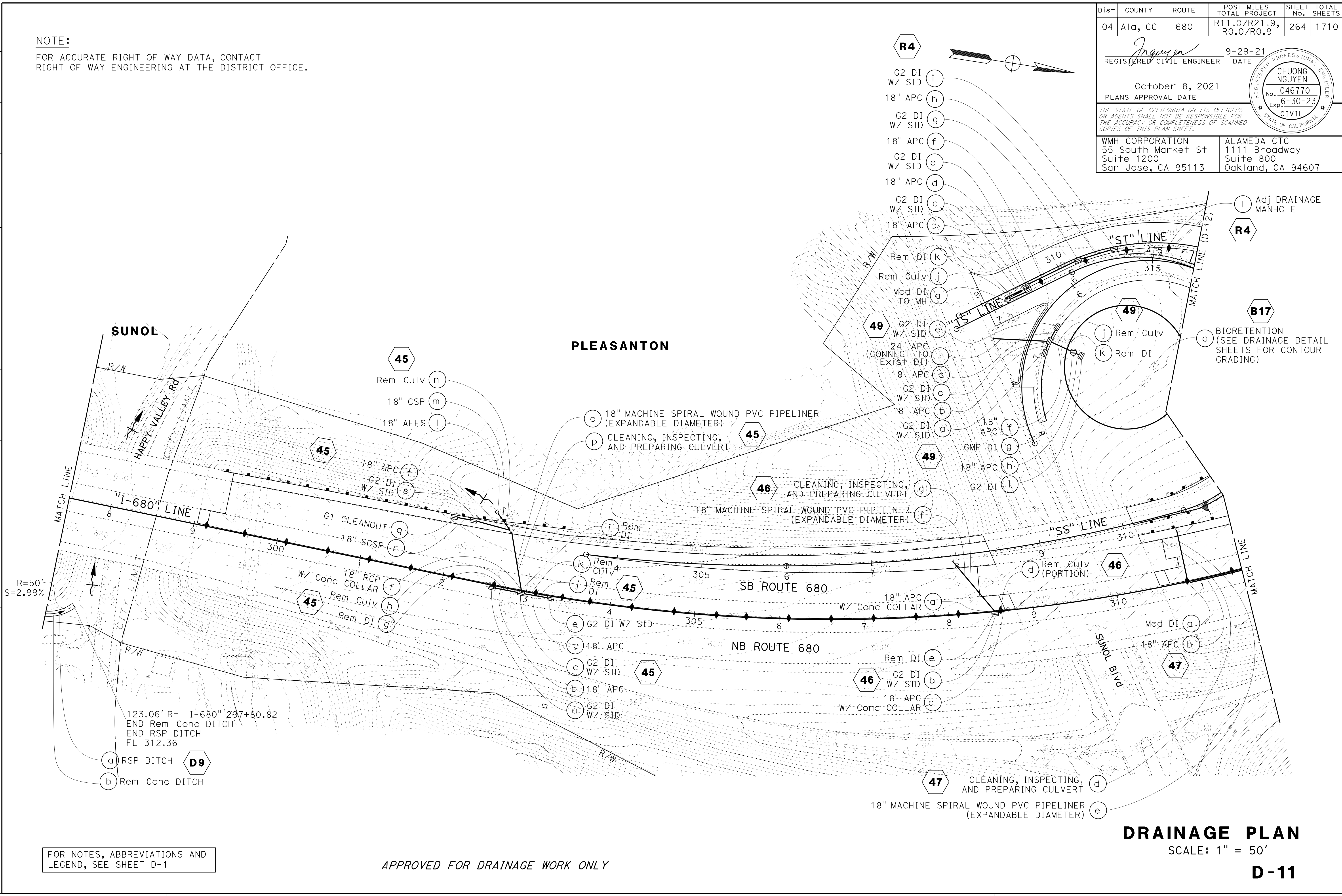
APPROVED FOR DRAINAGE WORK ONLY

DRAINAGE PLAN
SCALE: 1" = 50'
D-10

Dist	COUNTY	ROUTE	POST MILES TOTAL PROJECT	SHEET No.	TOTAL SHEETS
04	Ala, CC	680	R11.0/R21.9, RO.0/RO.9	264	1710
			9-29-21		
REGISTERED CIVIL ENGINEER			DATE	October 8, 2021 PLANS APPROVAL DATE	
<small>THE STATE OF CALIFORNIA OR ITS OFFICERS OR AGENTS SHALL NOT BE RESPONSIBLE FOR THE ACCURACY OR COMPLETENESS OF SCANNED COPIES OF THIS PLAN SHEET.</small>					
WMH CORPORATION 55 South Market St Suite 1200 San Jose, CA 95113			ALAMEDA CTC 1111 Broadway Suite 800 Oakland, CA 94607		

NOTE:
FOR ACCURATE RIGHT OF WAY DATA, CONTACT RIGHT OF WAY ENGINEERING AT THE DISTRICT OFFICE.

REVISIONS	TT	9-29-21
REVISOR	TINH TRUONG	JOHN NGUYEN
DESIGNER	TIMOTHY J. LEE	
CHECKER		
APPROVER		



FOR NOTES, ABBREVIATIONS AND LEGEND, SEE SHEET D-1

APPROVED FOR DRAINAGE WORK ONLY

DRAINAGE PLAN
SCALE: 1" = 50'
D-11

NOTE:
FOR ACCURATE RIGHT OF WAY DATA, CONTACT
RIGHT OF WAY ENGINEERING AT THE DISTRICT OFFICE.

Dist	COUNTY	ROUTE	POST MILES TOTAL PROJECT	SHEET No.	TOTAL SHEETS
04	Ala, CC	680	R11.0/R21.9, R0.0/R0.9	265	1710

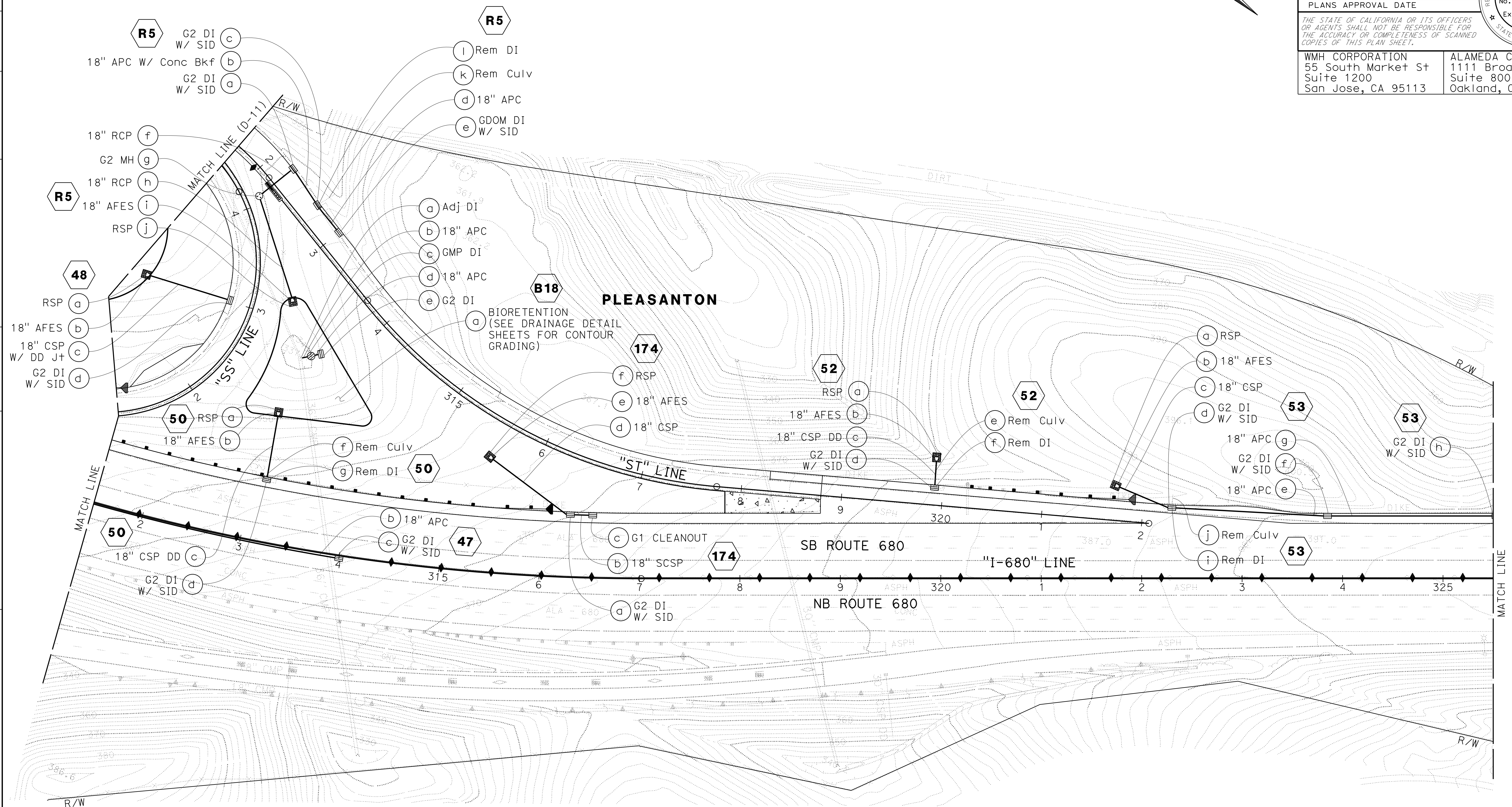
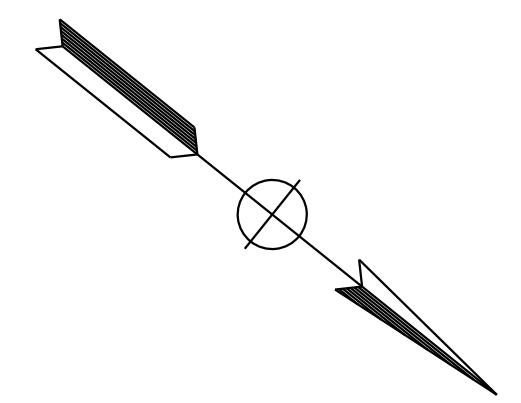
REGISTERED CIVIL ENGINEER *Nguyen* 9-29-21
DATE

October 8, 2021
PLANS APPROVAL DATE

CHUONG NGUYEN
No. C46770
Exp. 6-30-23
CIVIL
STATE OF CALIFORNIA

WMH CORPORATION
55 South Market St
Suite 1200
San Jose, CA 95113

ALAMEDA CTC
1111 Broadway
Suite 800
Oakland, CA 94607



O:\0030\UDRAFT\ING\FINAL_P58E\04200002351\012.dgn
 STATE OF CALIFORNIA - DEPARTMENT OF TRANSPORTATION
 CONSULTANT - FUNCTIONAL SUPERVISOR
 CHECKED BY
 CALCULATED/DESIGNED BY
 TIMOTHY J. LEE
 TINH TRUONG
 JOHN NGUYEN
 REVISED BY
 DATE REVISED
 9-29-21
 TT

FOR NOTES, ABBREVIATIONS AND
LEGEND, SEE SHEET D-1

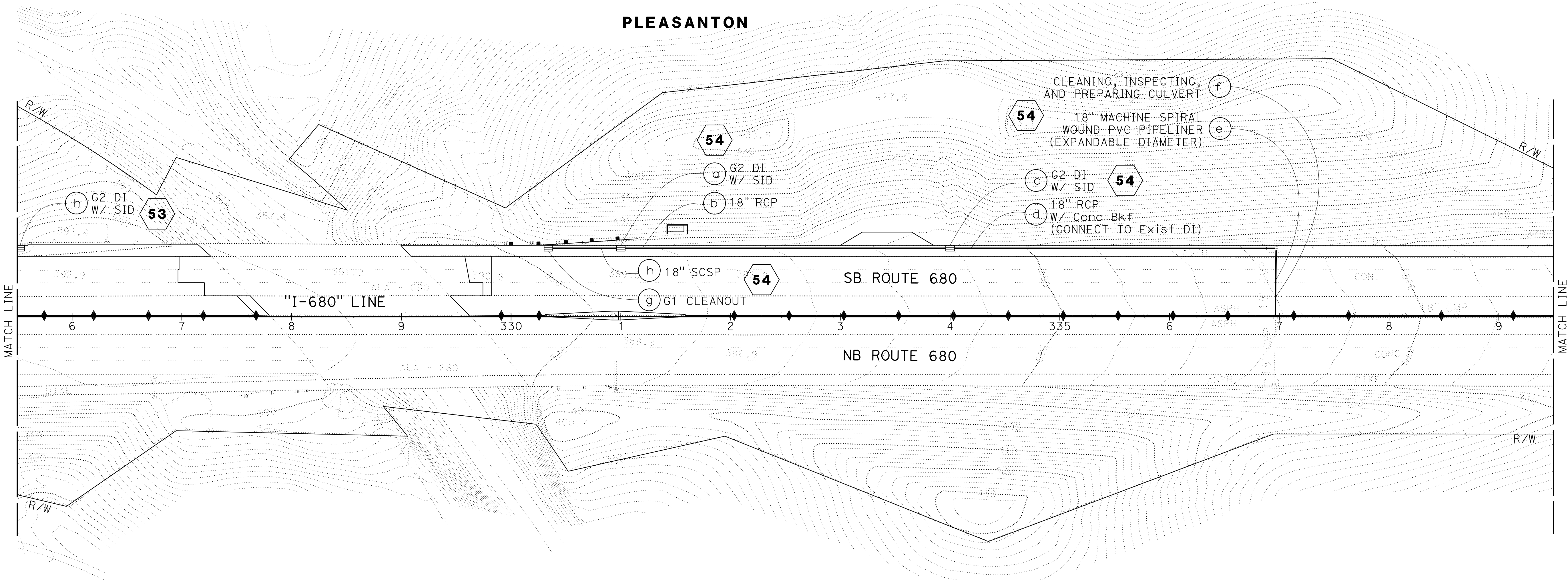
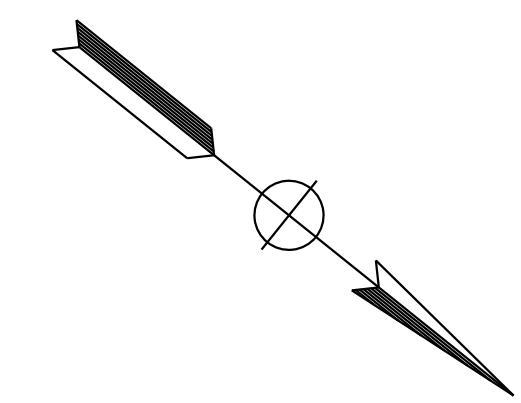
APPROVED FOR DRAINAGE WORK ONLY

DRAINAGE PLAN
SCALE: 1" = 50'
D-12

LAST REVISION: DATE PLOTTED => 7-MAR-2022
 09-29-21 TIME PLOTTED => 14:06

Dist	COUNTY	ROUTE	POST MILES TOTAL PROJECT	SHEET No.	TOTAL SHEETS
04	Ala, CC	680	R11.0/R21.9, RO.0/RO.9	266	1710
			REGISTERED CIVIL ENGINEER	DATE	
			CHUONG NGUYEN	9-29-21	
			No. C46770		
			Exp. 6-30-23		
			CIVIL		
THE STATE OF CALIFORNIA OR ITS OFFICERS OR AGENTS SHALL NOT BE RESPONSIBLE FOR THE ACCURACY OR COMPLETENESS OF SCANNED COPIES OF THIS PLAN SHEET.					
WMH CORPORATION 55 South Market St Suite 1200 San Jose, CA 95113			ALAMEDA CTC 1111 Broadway Suite 800 Oakland, CA 94607		

NOTE:
FOR ACCURATE RIGHT OF WAY DATA, CONTACT
RIGHT OF WAY ENGINEERING AT THE DISTRICT OFFICE.



STATE OF CALIFORNIA - DEPARTMENT OF TRANSPORTATION	CONSULTANT	FUNCTIONAL SUPERVISOR	CALCULATED-DESIGNED BY	TINH TRUONG	REVISOR	TT
		TIMOTHY J. LEE	CHECKED BY	JOHN NGUYEN		9-29-21

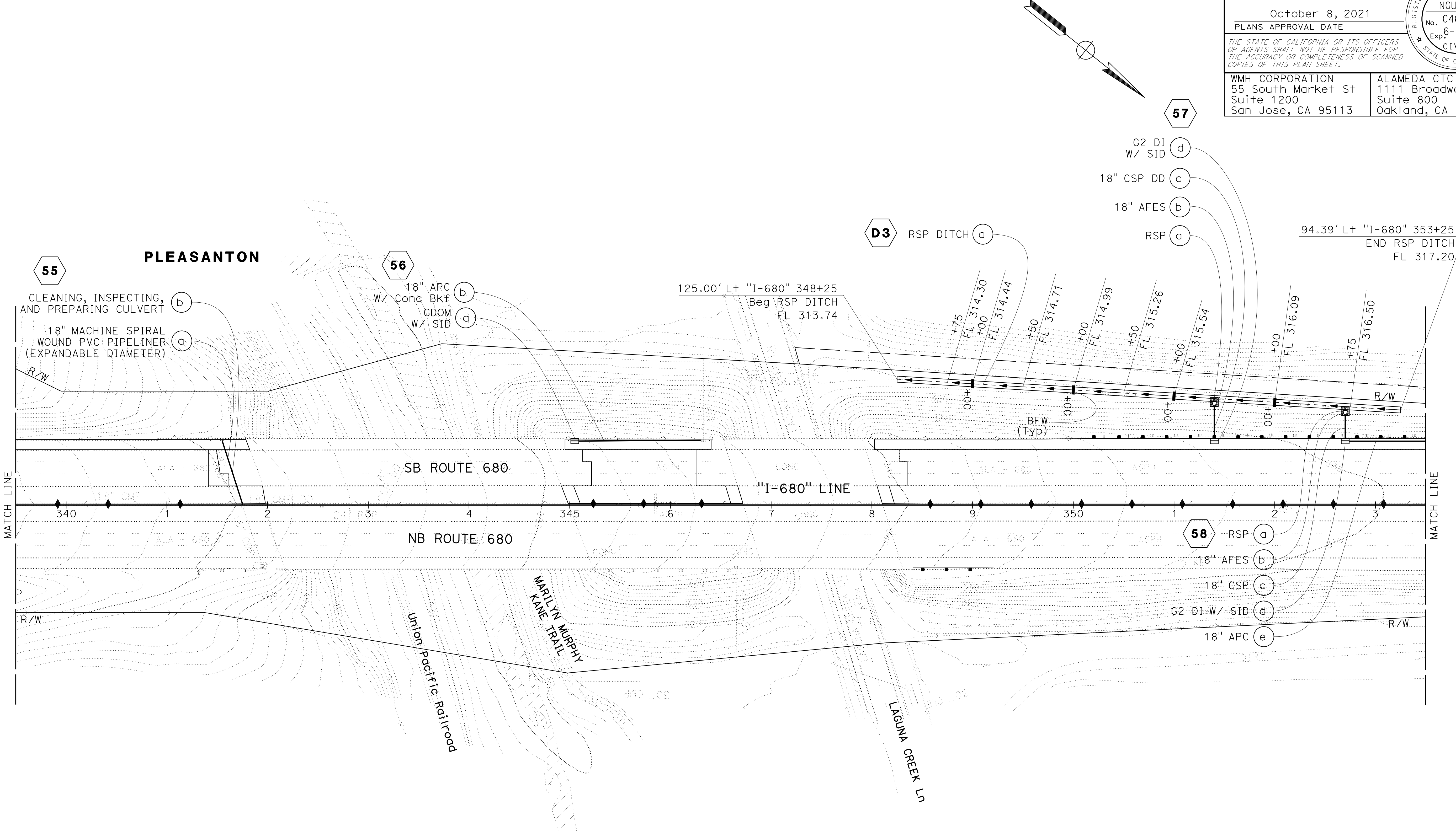
FOR NOTES, ABBREVIATIONS AND
LEGEND, SEE SHEET D-1

APPROVED FOR DRAINAGE WORK ONLY

DRAINAGE PLAN
SCALE: 1" = 50'
D-13

Dist	COUNTY	ROUTE	POST MILES TOTAL PROJECT	SHEET No.	TOTAL SHEETS
04	Ala, CC	680	R11.0/R21.9, RO.0/RO.9	267	1710
			REGISTERED CIVIL ENGINEER	DATE	
			CHUONG NGUYEN	9-29-21	
			No. C46770		
			Exp. 6-30-23		
			CIVIL		
THE STATE OF CALIFORNIA OR ITS OFFICERS OR AGENTS SHALL NOT BE RESPONSIBLE FOR THE ACCURACY OR COMPLETENESS OF SCANNED COPIES OF THIS PLAN SHEET.					
WMH CORPORATION 55 South Market St Suite 1200 San Jose, CA 95113			ALAMEDA CTC 1111 Broadway Suite 800 Oakland, CA 94607		

NOTE:
FOR ACCURATE RIGHT OF WAY DATA, CONTACT RIGHT OF WAY ENGINEERING AT THE DISTRICT OFFICE.



STATE OF CALIFORNIA - DEPARTMENT OF TRANSPORTATION	CONSULTANT	FUNCTIONAL SUPERVISOR	CALCULATED/DESIGNED BY	TT	REVISED BY	DATE REVISED
ET Caltrans	TINH TRUONG	TIMOTHY J. LEE	JOHN NGUYEN	9-29-21		

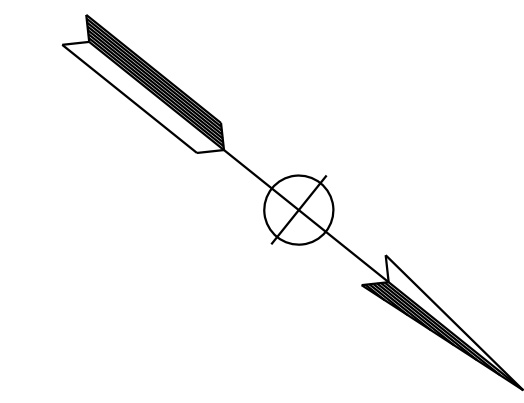
FOR NOTES, ABBREVIATIONS AND LEGEND, SEE SHEET D-1

APPROVED FOR DRAINAGE WORK ONLY


DRAINAGE PLAN
SCALE: 1" = 50'
D-14

Dist	COUNTY	ROUTE	POST MILES TOTAL PROJECT	SHEET No.	TOTAL SHEETS
04	Ala, CC	680	R11.0/R21.9, RO.0/RO.9	268	1710
			REGISTERED CIVIL ENGINEER	DATE	
			CHUONG NGUYEN	9-29-21	
			No. C46770		
			Exp. 6-30-23		
			CIVIL		
THE STATE OF CALIFORNIA OR ITS OFFICERS OR AGENTS SHALL NOT BE RESPONSIBLE FOR THE ACCURACY OR COMPLETENESS OF SCANNED COPIES OF THIS PLAN SHEET.					
WMH CORPORATION 55 South Market St Suite 1200 San Jose, CA 95113			ALAMEDA CTC 1111 Broadway Suite 800 Oakland, CA 94607		

NOTE:
FOR ACCURATE RIGHT OF WAY DATA, CONTACT RIGHT OF WAY ENGINEERING AT THE DISTRICT OFFICE.



TT	9-29-21
REVISOR	DATE
TINH TRUONG	JOHN NGUYEN
CALCULATED/DESIGNED BY	CHECKED BY
TIMOTHY J. LEE	
CONSULTANT FUNCTIONAL SUPERVISOR	
STATE OF CALIFORNIA - DEPARTMENT OF TRANSPORTATION	



FOR NOTES, ABBREVIATIONS AND LEGEND, SEE SHEET D-1

APPROVED FOR DRAINAGE WORK ONLY

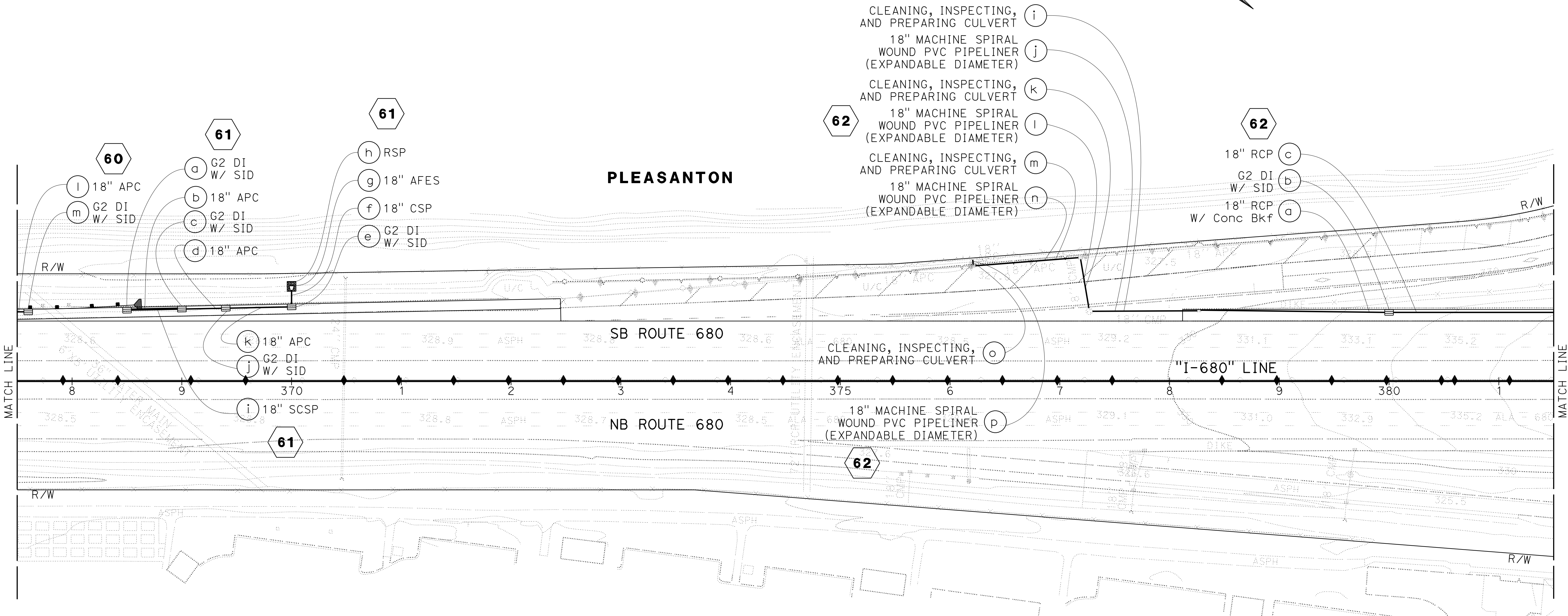
DRAINAGE PLAN
SCALE: 1" = 50'
D-15

LAST REVISION DATE PLOTTED => 7-MAR-2022 09-29-21 TIME PLOTTED => 14:06

Dist	COUNTY	ROUTE	POST MILES TOTAL PROJECT	SHEET No.	TOTAL SHEETS
04	Ala, CC	680	R11.0/R21.9, RO.0/RO.9	269	1710
			REGISTERED CIVIL ENGINEER	DATE	
			CHUONG NGUYEN	9-29-21	
			No. C46770		
			Exp. 6-30-23		
			CIVIL		
THE STATE OF CALIFORNIA OR ITS OFFICERS OR AGENTS SHALL NOT BE RESPONSIBLE FOR THE ACCURACY OR COMPLETENESS OF SCANNED COPIES OF THIS PLAN SHEET.					
WMH CORPORATION 55 South Market St Suite 1200 San Jose, CA 95113			ALAMEDA CTC 1111 Broadway Suite 800 Oakland, CA 94607		

NOTE:
FOR ACCURATE RIGHT OF WAY DATA, CONTACT RIGHT OF WAY ENGINEERING AT THE DISTRICT OFFICE.

TT	9-29-21
REVISOR	DATE
TINH TRUONG	JOHN NGUYEN
CALCULATED-DRAWN BY	CHECKED BY
TIMOTHY J. LEE	
CONSULTANT	FUNCTIONAL SUPERVISOR
STATE OF CALIFORNIA - DEPARTMENT OF TRANSPORTATION	



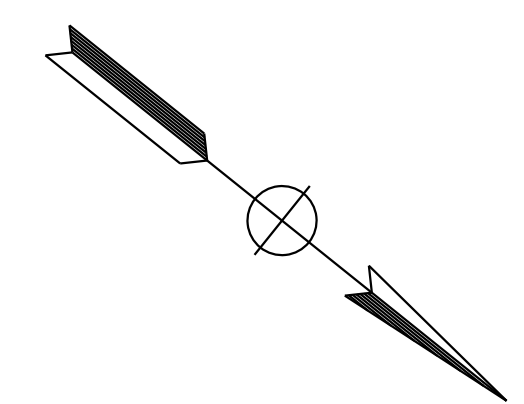
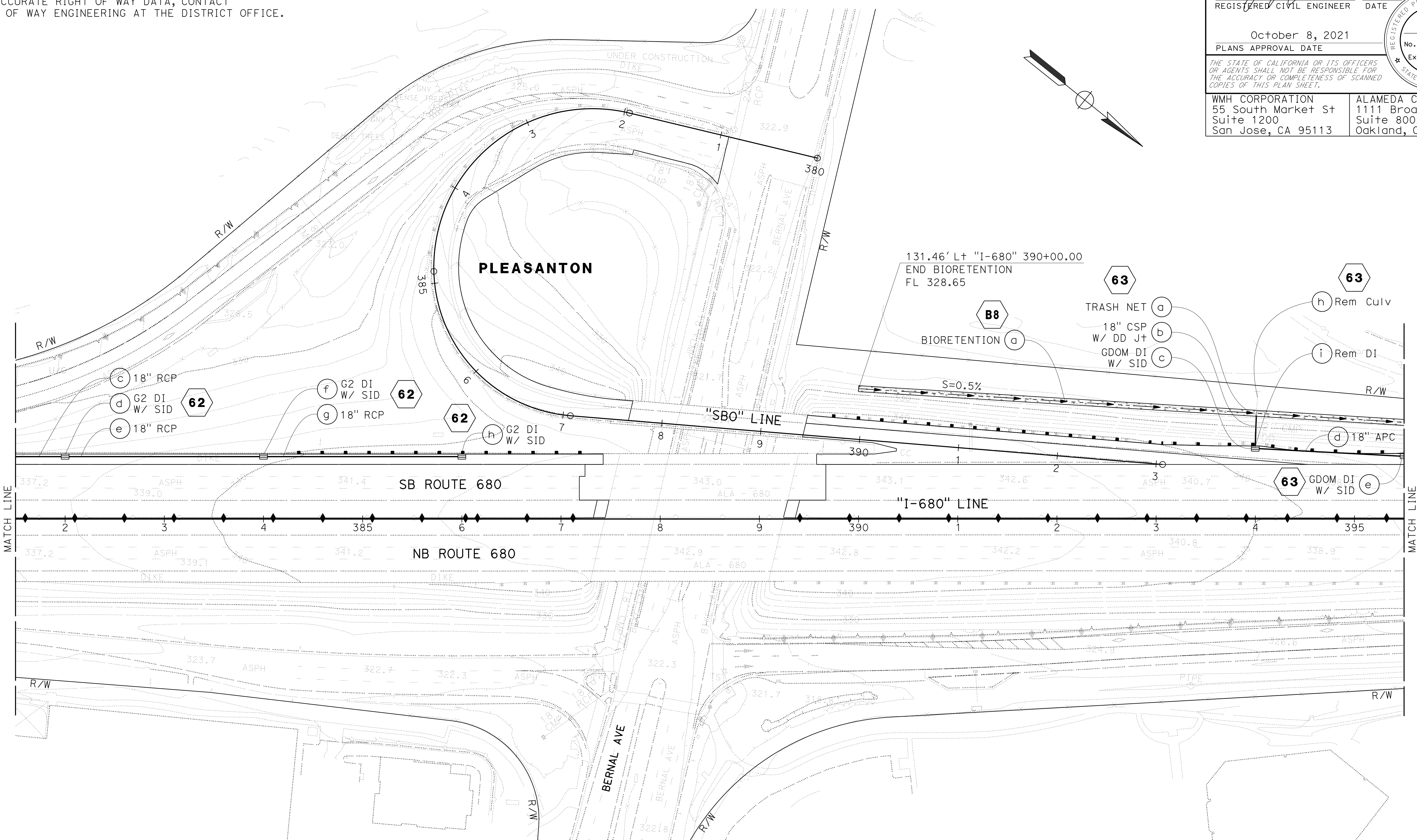
FOR NOTES, ABBREVIATIONS AND LEGEND, SEE SHEET D-1

APPROVED FOR DRAINAGE WORK ONLY

DRAINAGE PLAN
SCALE: 1" = 50'
D-16

Dist	COUNTY	ROUTE	POST MILES TOTAL PROJECT	SHEET No.	TOTAL SHEETS
04	Ala, CC	680	R11.0/R21.9, RO.0/RO.9	270	1710
			REGISTERED CIVIL ENGINEER	DATE	
			CHUONG NGUYEN	9-29-21	
			No. C46770		
			Exp. 6-30-23		
			CIVIL		
THE STATE OF CALIFORNIA OR ITS OFFICERS OR AGENTS SHALL NOT BE RESPONSIBLE FOR THE ACCURACY OR COMPLETENESS OF SCANNED COPIES OF THIS PLAN SHEET.					
WMH CORPORATION			ALAMEDA CTC		
55 South Market St			1111 Broadway		
Suite 1200			Suite 800		
San Jose, CA 95113			Oakland, CA 94607		

NOTE:
FOR ACCURATE RIGHT OF WAY DATA, CONTACT RIGHT OF WAY ENGINEERING AT THE DISTRICT OFFICE.



STATE OF CALIFORNIA - DEPARTMENT OF TRANSPORTATION	CONSULTANT	FUNCTIONAL SUPERVISOR	CALCULATED/DESIGNED BY	TINH TRUONG	REVISOR	TT
0:\0030\UDRAFTING\FINAL_P58E\04200002351\0017.dgn	ET	TIMOTHY J. LEE	CHECKED BY	JOHN NGUYEN	DATE	9-29-21


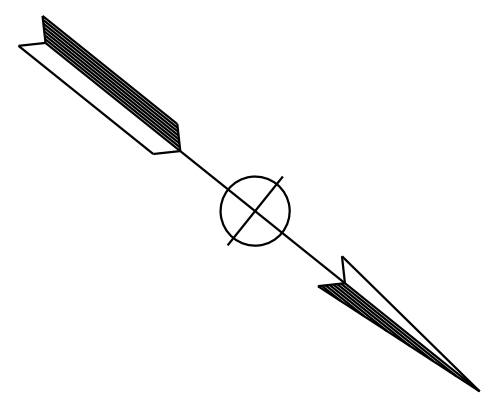
FOR NOTES, ABBREVIATIONS AND LEGEND, SEE SHEET D-1

APPROVED FOR DRAINAGE WORK ONLY

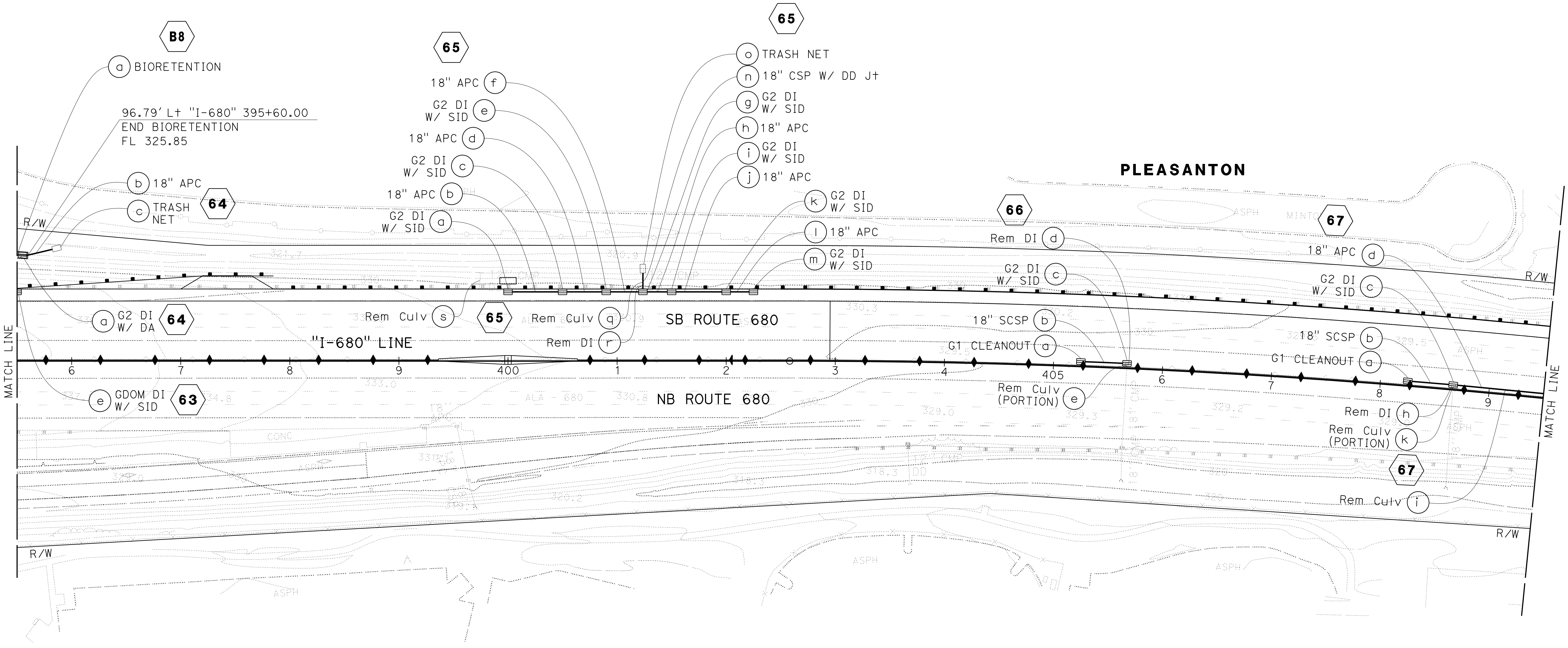
DRAINAGE PLAN
SCALE: 1" = 50'
D-17

Dist	COUNTY	ROUTE	POST MILES TOTAL PROJECT	SHEET No.	TOTAL SHEETS
04	Ala, CC	680	R11.0/R21.9, RO.0/RO.9	271	1710
REGISTERED CIVIL ENGINEER			9-29-21	DATE	
October 8, 2021			PLANS APPROVAL DATE		
THE STATE OF CALIFORNIA OR ITS OFFICERS OR AGENTS SHALL NOT BE RESPONSIBLE FOR THE ACCURACY OR COMPLETENESS OF SCANNED COPIES OF THIS PLAN SHEET.					
WMH CORPORATION 55 South Market St Suite 1200 San Jose, CA 95113			ALAMEDA CTC 1111 Broadway Suite 800 Oakland, CA 94607		

NOTE:
 FOR ACCURATE RIGHT OF WAY DATA, CONTACT
 RIGHT OF WAY ENGINEERING AT THE DISTRICT OFFICE.



TT	9-29-21
REVISOR	DATE
TINH TRUONG	JOHN NGUYEN
CALCULATED/DESIGNED BY	CHECKED BY
TIMOTHY J. LEE	
CONSULTANT	FUNCTIONAL SUPERVISOR
STATE OF CALIFORNIA - DEPARTMENT OF TRANSPORTATION	



FOR NOTES, ABBREVIATIONS AND
 LEGEND, SEE SHEET D-1

APPROVED FOR DRAINAGE WORK ONLY

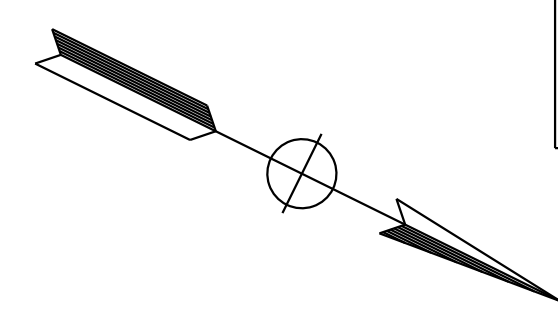
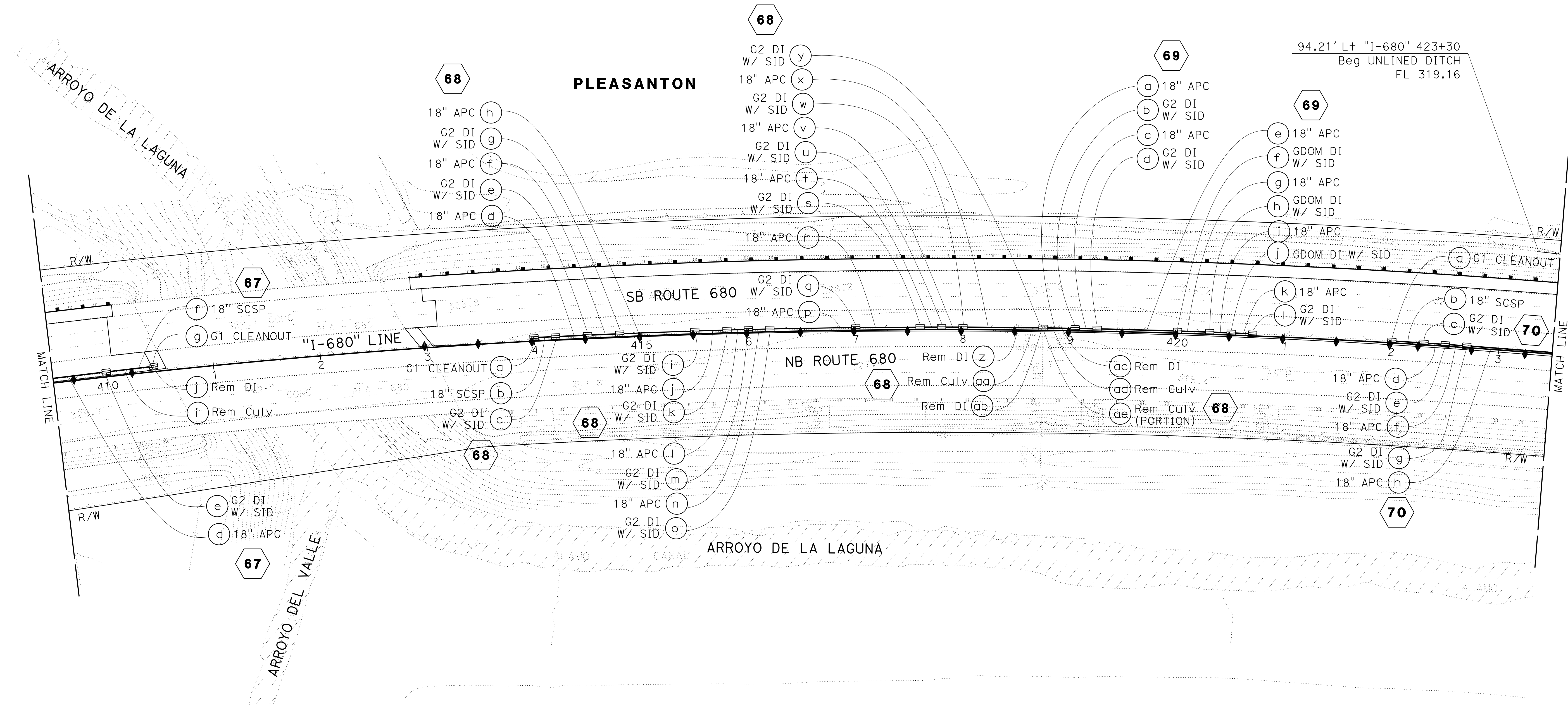
DRAINAGE PLAN
 SCALE: 1" = 50'
D-18

LAST REVISION: DATE PLOTTED => 7-MAR-2022 TIME PLOTTED => 14:06

Dist	COUNTY	ROUTE	POST MILES TOTAL PROJECT	SHEET No.	TOTAL SHEETS
04	Ala, CC	680	R11.0/R21.9, RO.0/RO.9	272	1710
REGISTERED CIVIL ENGINEER			9-29-21	DATE	
October 8, 2021			PLANS APPROVAL DATE		
WMH CORPORATION 55 South Market St Suite 1200 San Jose, CA 95113			ALAMEDA CTC 1111 Broadway Suite 800 Oakland, CA 94607		

NOTE:
FOR ACCURATE RIGHT OF WAY DATA, CONTACT
RIGHT OF WAY ENGINEERING AT THE DISTRICT OFFICE.

CALCULATED/DESIGNED BY	TINH TRUONG
CHECKED BY	JOHN NGUYEN
CONSULTANT FUNCTIONAL SUPERVISOR	TIMOTHY J. LEE
STATE OF CALIFORNIA - DEPARTMENT OF TRANSPORTATION	
REVISOR	TT
DATE	9-29-21



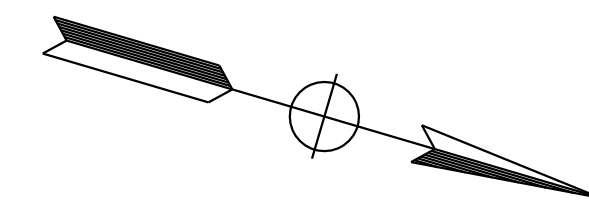
FOR NOTES, ABBREVIATIONS AND
LEGEND, SEE SHEET D-1

APPROVED FOR DRAINAGE WORK ONLY

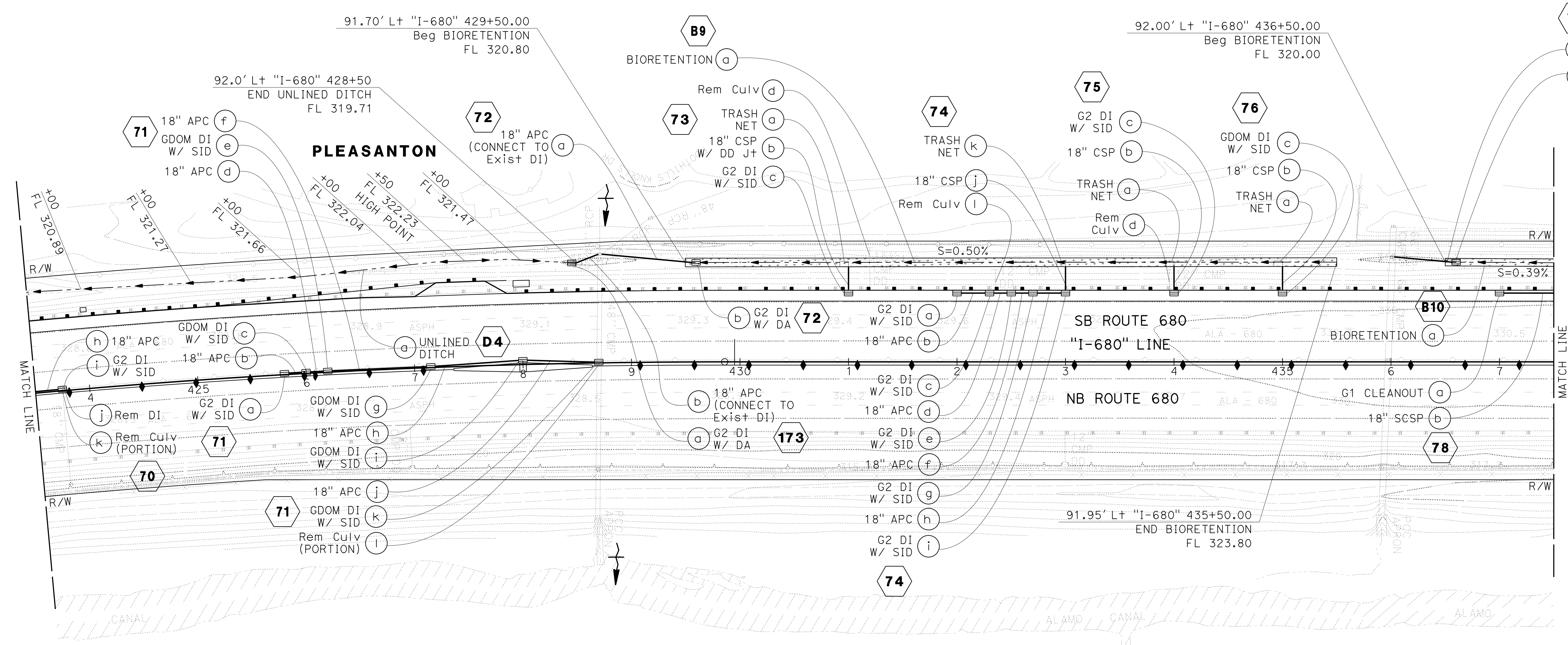
DRAINAGE PLAN
SCALE: 1" = 50'
D-19

Dist	COUNTY	ROUTE	POST MILES TOTAL PROJECT	SHEET No.	TOTAL SHEETS
04	Ala, CC	680	R11.0/R21.9, RO.0/RO.9	273	1710
			REGISTERED CIVIL ENGINEER	DATE	
			CHUONG NGUYEN	9-29-21	
			No. C46770		
			Exp. 6-30-23		
			CIVIL		
THE STATE OF CALIFORNIA OR ITS OFFICERS OR AGENTS SHALL NOT BE RESPONSIBLE FOR THE ACCURACY OR COMPLETENESS OF SCANNED COPIES OF THIS PLAN SHEET.					
WMH CORPORATION			ALAMEDA CTC		
55 South Market St			1111 Broadway		
Suite 1200			Suite 800		
San Jose, CA 95113			Oakland, CA 94607		

NOTE:
FOR ACCURATE RIGHT OF WAY DATA, CONTACT
RIGHT OF WAY ENGINEERING AT THE DISTRICT OFFICE.



STATE OF CALIFORNIA - DEPARTMENT OF TRANSPORTATION
 CONSULTANT: FUNCTIONAL SUPERVISOR
 CALCULATED/DESIGNED BY
 CHECKED BY
 REVISOR
 DATE REVISED
 TT
 9-29-21
 TINH TRUONG
 JOHN NGUYEN
 TIMOTHY J. LEE
 USERNAME => p302438
 DGN FILE => 04200002351a020.dgn



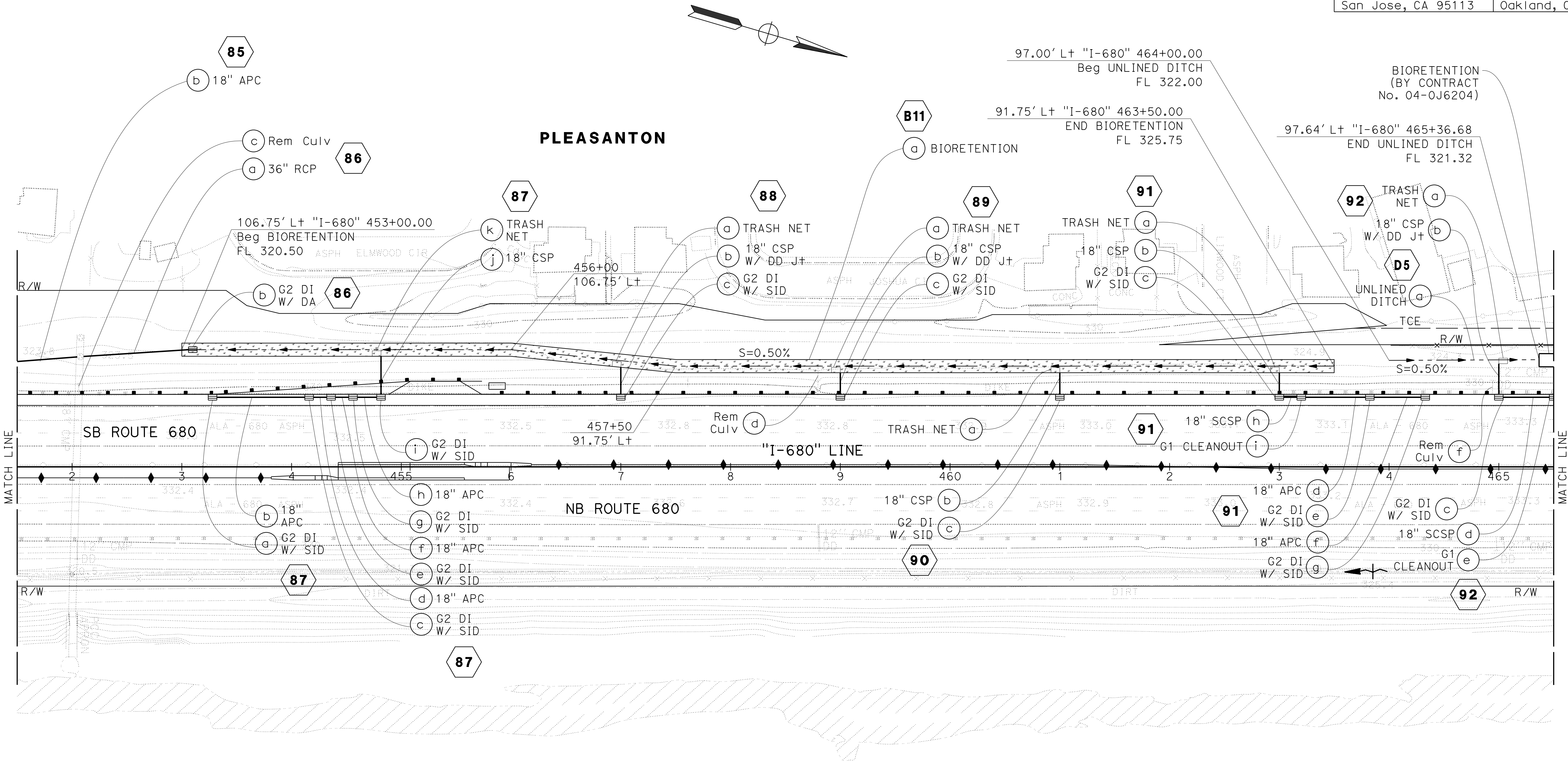
FOR NOTES, ABBREVIATIONS AND
LEGEND, SEE SHEET D-1

APPROVED FOR DRAINAGE WORK ONLY

DRAINAGE PLAN
SCALE: 1" = 50'
D-20

Dist	COUNTY	ROUTE	POST MILES TOTAL PROJECT	SHEET No.	TOTAL SHEETS
04	Ala, CC	680	R11.0/R21.9, RO.0/RO.9	275	1710
			REGISTERED CIVIL ENGINEER	DATE	
			9-29-21		
			October 8, 2021		
			PLANS APPROVAL DATE		
<small>THE STATE OF CALIFORNIA OR ITS OFFICERS OR AGENTS SHALL NOT BE RESPONSIBLE FOR THE ACCURACY OR COMPLETENESS OF SCANNED COPIES OF THIS PLAN SHEET.</small>					
WMH CORPORATION 55 South Market St Suite 1200 San Jose, CA 95113			ALAMEDA CTC 1111 Broadway Suite 800 Oakland, CA 94607		

NOTE:
FOR ACCURATE RIGHT OF WAY DATA, CONTACT RIGHT OF WAY ENGINEERING AT THE DISTRICT OFFICE.




TT	9-29-21
REVISOR	DATE
TINH TRUONG	JOHN NGUYEN
CALCULATED/DESIGNED BY	CHECKED BY
TIMOTHY J. LEE	
CONSULTANT	FUNCTIONAL SUPERVISOR
STATE OF CALIFORNIA - DEPARTMENT OF TRANSPORTATION	

FOR NOTES, ABBREVIATIONS AND LEGEND, SEE SHEET D-1

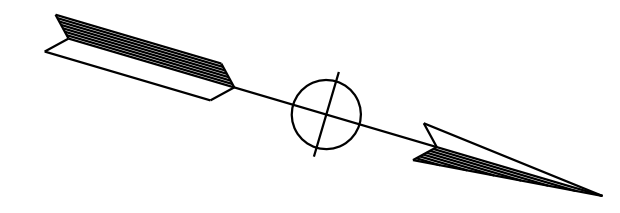
APPROVED FOR DRAINAGE WORK ONLY

DRAINAGE PLAN
SCALE: 1" = 50'
D-22

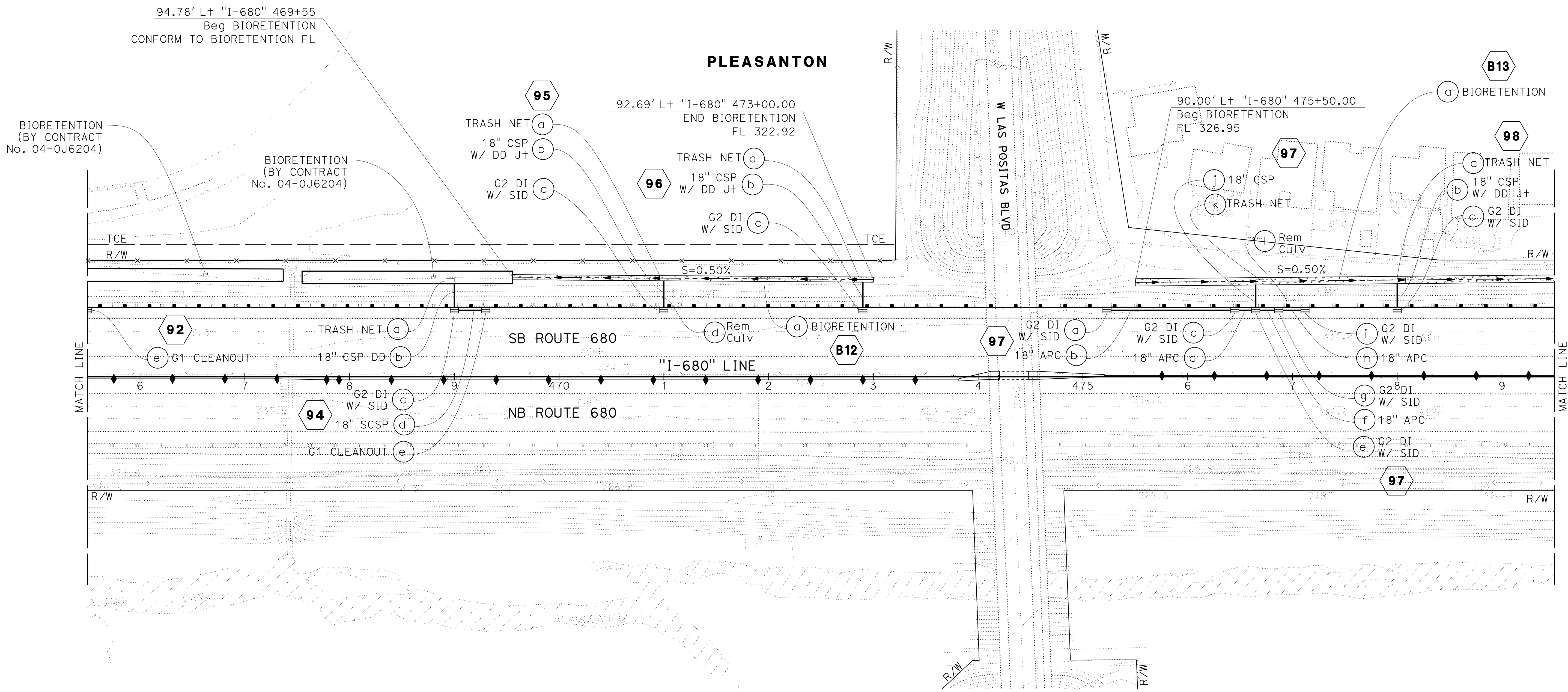
Dist	COUNTY	ROUTE	POST MILES TOTAL PROJECT	SHEET No.	TOTAL SHEETS
04	Ala, CC	680	R11.0/R21.9, RO.0/RO.9	276	1710
REGISTERED CIVIL ENGINEER			9-29-21	DATE	
October 8, 2021			PLANS APPROVAL DATE		
THE STATE OF CALIFORNIA OR ITS OFFICERS OR AGENTS SHALL NOT BE RESPONSIBLE FOR THE ACCURACY OR COMPLETENESS OF SCANNED COPIES OF THIS PLAN SHEET.					
WMH CORPORATION 55 South Market St Suite 1200 San Jose, CA 95113			ALAMEDA CTC 1111 Broadway Suite 800 Oakland, CA 94607		



NOTE:
 FOR ACCURATE RIGHT OF WAY DATA, CONTACT
 RIGHT OF WAY ENGINEERING AT THE DISTRICT OFFICE.



TT	9-29-21
REVISOR	DATE
TINH TRUONG	JOHN NGUYEN
CALCULATED/DESIGNED BY	CHECKED BY
TIMOTHY J. LEE	
CONSULTANT	FUNCTIONAL SUPERVISOR
STATE OF CALIFORNIA - DEPARTMENT OF TRANSPORTATION	



FOR NOTES, ABBREVIATIONS AND
 LEGEND, SEE SHEET D-1

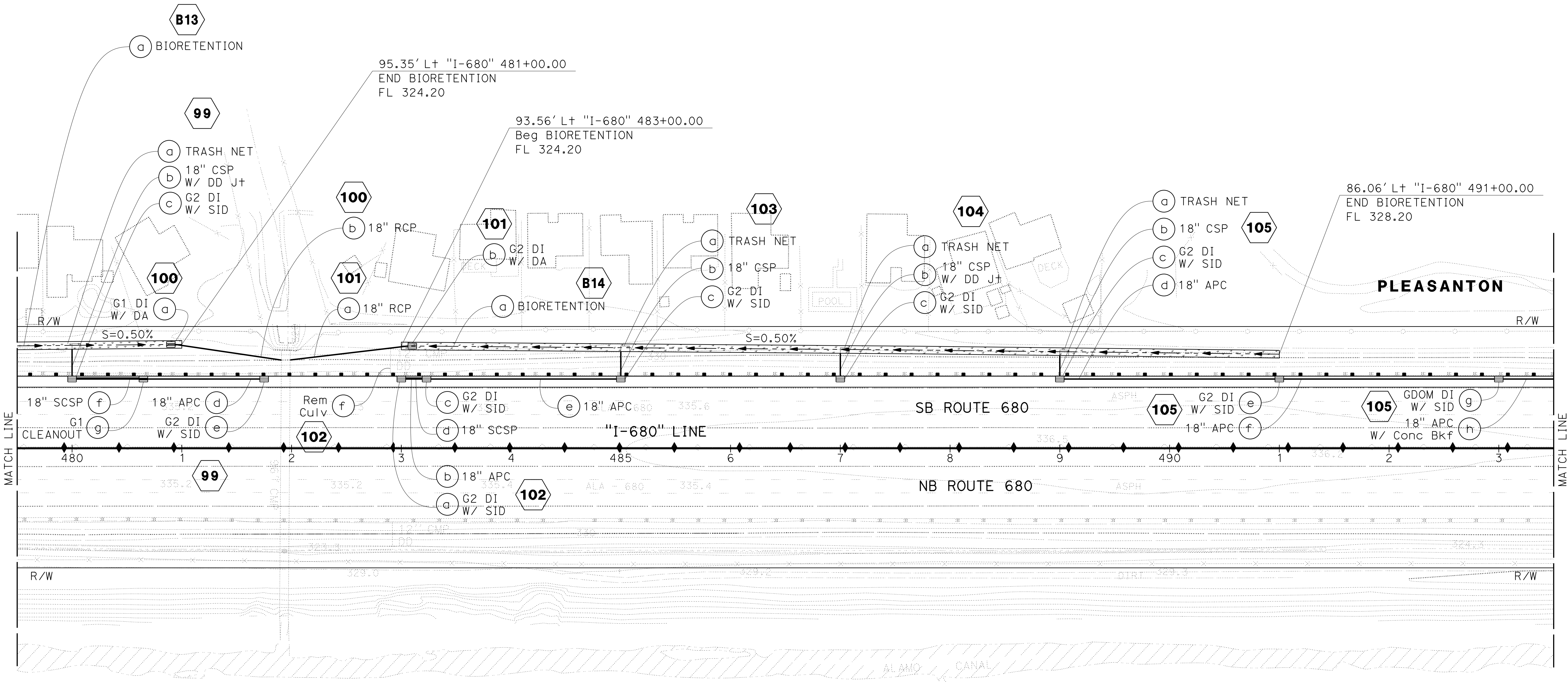
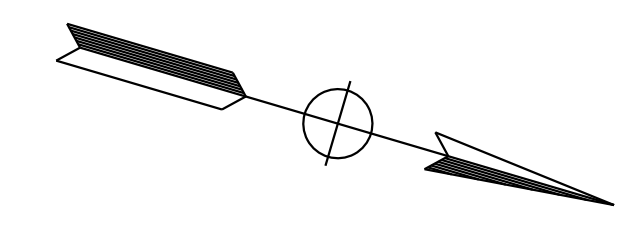
APPROVED FOR DRAINAGE WORK ONLY

DRAINAGE PLAN
 SCALE: 1" = 50'
D-23

LAST REVISION: DATE PLOTTED => 7-MAR-2022 09-29-21 TIME PLOTTED => 14:07

Dist	COUNTY	ROUTE	POST MILES TOTAL PROJECT	SHEET No.	TOTAL SHEETS
04	Ala, CC	680	R11.0/R21.9, RO.0/RO.9	277	1710
REGISTERED CIVIL ENGINEER			DATE	9-29-21	
October 8, 2021			PLANS APPROVAL DATE		
WMH CORPORATION 55 South Market St Suite 1200 San Jose, CA 95113			ALAMEDA CTC 1111 Broadway Suite 800 Oakland, CA 94607		

NOTE:
FOR ACCURATE RIGHT OF WAY DATA, CONTACT
RIGHT OF WAY ENGINEERING AT THE DISTRICT OFFICE.



O:\00300\DRAWING\FINAL_P58E\04200002351\024.dgn
 STATE OF CALIFORNIA - DEPARTMENT OF TRANSPORTATION
 CONSULTANT: FUNCTIONAL SUPERVISOR
 CALCULATED/DESIGNED BY
 CHECKED BY
 REVISOR: TT
 DATE REVISED: 9-29-21
 DESIGNER: TINH TRUONG
 CHECKER: JOHN NGUYEN
 SUPERVISOR: TIMOTHY J. LEE

FOR NOTES, ABBREVIATIONS AND
LEGEND, SEE SHEET D-1

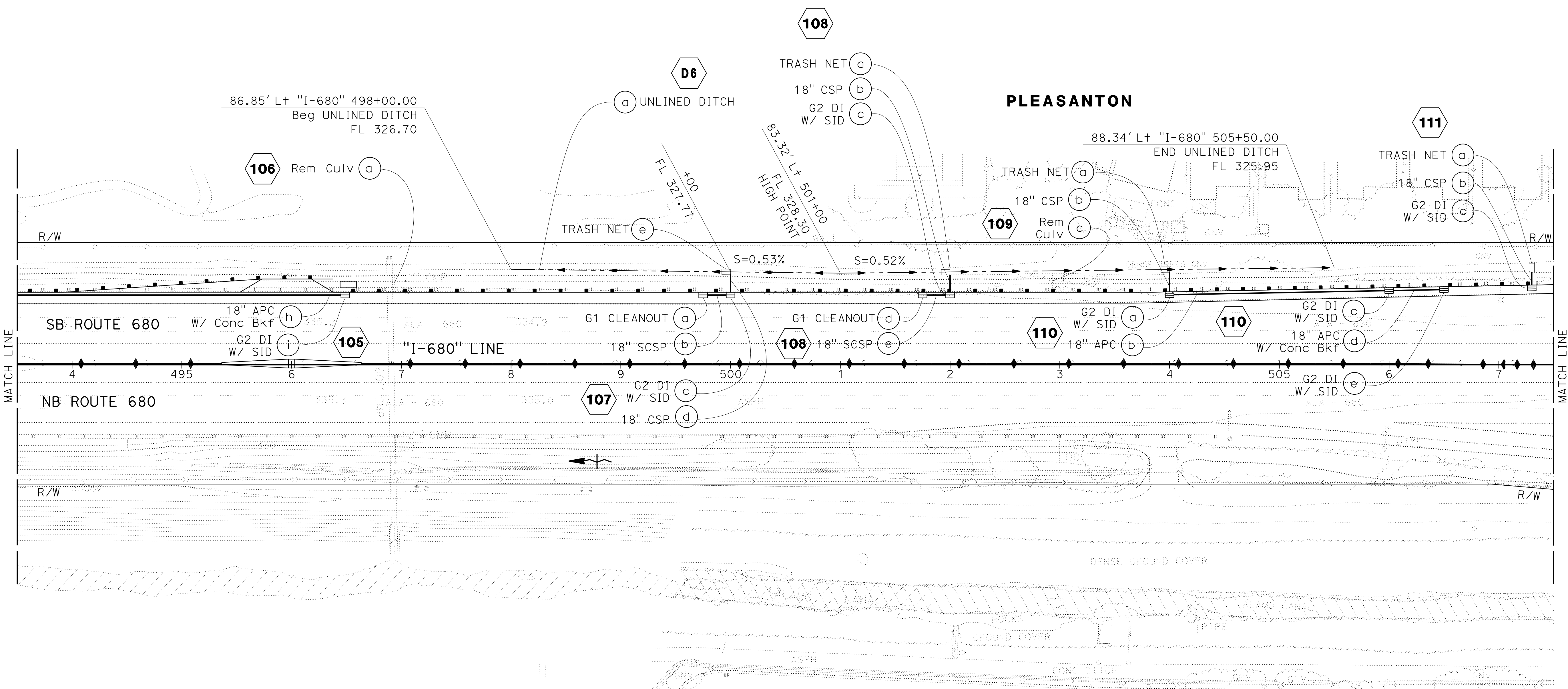
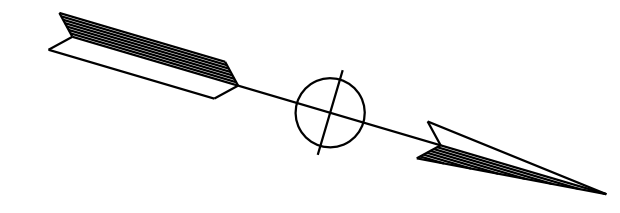
APPROVED FOR DRAINAGE WORK ONLY

DRAINAGE PLAN
SCALE: 1" = 50'
D-24

LAST REVISION: DATE PLOTTED => 7-MAR-2022 TIME PLOTTED => 14:07

Dist	COUNTY	ROUTE	POST MILES TOTAL PROJECT	SHEET No.	TOTAL SHEETS
04	Ala, CC	680	R11.0/R21.9, RO.0/RO.9	278	1710
			REGISTERED CIVIL ENGINEER	DATE	
			CHUONG NGUYEN	9-29-21	
			No. C46770		
			Exp. 6-30-23		
			CIVIL		
THE STATE OF CALIFORNIA OR ITS OFFICERS OR AGENTS SHALL NOT BE RESPONSIBLE FOR THE ACCURACY OR COMPLETENESS OF SCANNED COPIES OF THIS PLAN SHEET.					
WMH CORPORATION			ALAMEDA CTC		
55 South Market St			1111 Broadway		
Suite 1200			Suite 800		
San Jose, CA 95113			Oakland, CA 94607		

NOTE:
FOR ACCURATE RIGHT OF WAY DATA, CONTACT
RIGHT OF WAY ENGINEERING AT THE DISTRICT OFFICE.



FOR NOTES, ABBREVIATIONS AND
LEGEND, SEE SHEET D-1

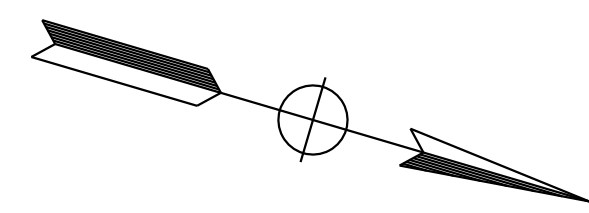
APPROVED FOR DRAINAGE WORK ONLY

DRAINAGE PLAN
SCALE: 1" = 50'
D-25

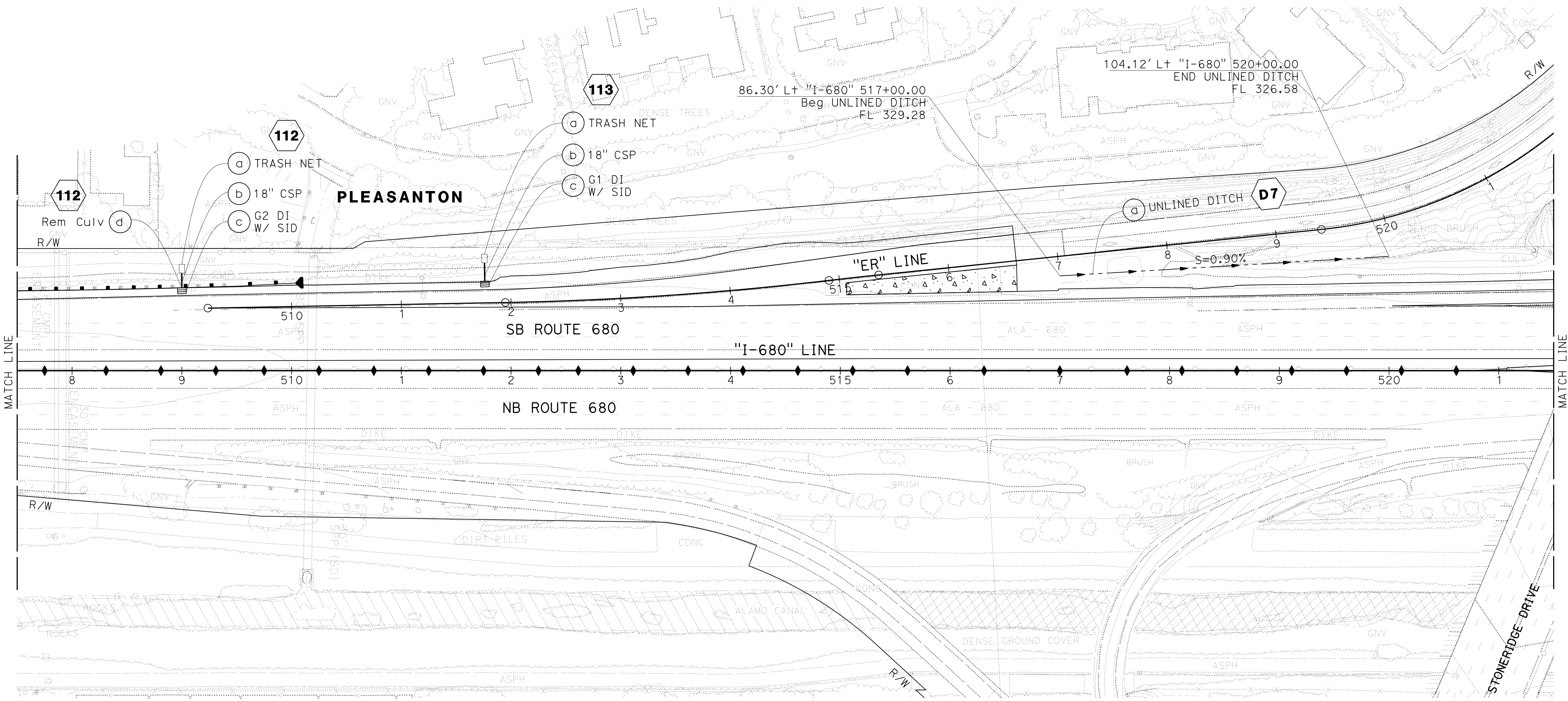
CALCULATED-DESIGNED BY	TINH TRUONG
CHECKED BY	JOHN NGUYEN
CONSULTANT FUNCTIONAL SUPERVISOR	TIMOTHY J. LEE
DEPARTMENT OF TRANSPORTATION	
STATE OF CALIFORNIA	

LAST REVISION: DATE PLOTTED => 7-MAR-2022 TIME PLOTTED => 14:07

Dist	COUNTY	ROUTE	POST MILES TOTAL PROJECT	SHEET No.	TOTAL SHEETS
04	Ala, CC	680	R11.0/R21.9, RO.0/RO.9	279	1710
			REGISTERED CIVIL ENGINEER	DATE	
			CHUONG NGUYEN	9-29-21	
			No. C46770		
			Exp. 6-30-23		
			CIVIL		
THE STATE OF CALIFORNIA OR ITS OFFICERS OR AGENTS SHALL NOT BE RESPONSIBLE FOR THE ACCURACY OR COMPLETENESS OF SCANNED COPIES OF THIS PLAN SHEET.					
WMH CORPORATION 55 South Market St Suite 1200 San Jose, CA 95113			ALAMEDA CTC 1111 Broadway Suite 800 Oakland, CA 94607		



NOTE:
FOR ACCURATE RIGHT OF WAY DATA, CONTACT
RIGHT OF WAY ENGINEERING AT THE DISTRICT OFFICE.



STATE OF CALIFORNIA - DEPARTMENT OF TRANSPORTATION	CONSULTANT	FUNCTIONAL SUPERVISOR	CALCULATED-DESIGNED BY	TINH TRUONG	REVISOR	TT
		TIMOTHY J. LEE	CHECKED BY	JOHN NGUYEN		9-29-21

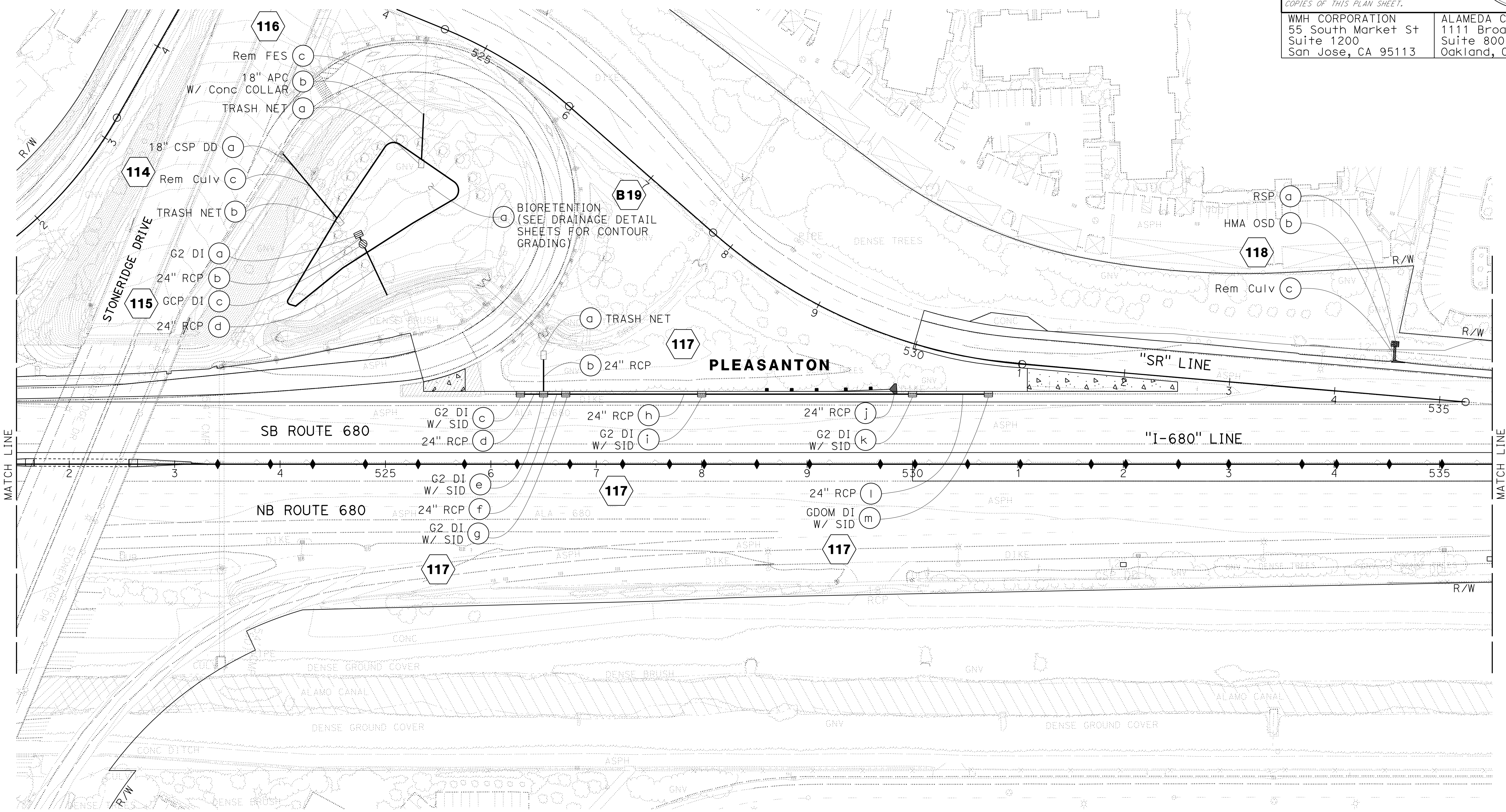
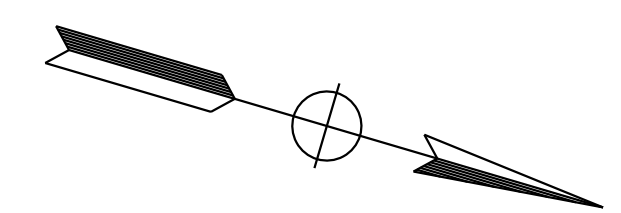
FOR NOTES, ABBREVIATIONS AND
LEGEND, SEE SHEET D-1

APPROVED FOR DRAINAGE WORK ONLY

DRAINAGE PLAN
SCALE: 1" = 50'
D-26

Dist	COUNTY	ROUTE	POST MILES TOTAL PROJECT	SHEET No.	TOTAL SHEETS
04	Ala, CC	680	R11.0/R21.9, RO.0/RO.9	280	1710
REGISTERED CIVIL ENGINEER			DATE	CHUONG NGUYEN No. C46770 Exp. 6-30-23 CIVIL STATE OF CALIFORNIA	
October 8, 2021			PLANS APPROVAL DATE		
WMH CORPORATION 55 South Market St Suite 1200 San Jose, CA 95113			ALAMEDA CTC 1111 Broadway Suite 800 Oakland, CA 94607		

NOTE:
FOR ACCURATE RIGHT OF WAY DATA, CONTACT
RIGHT OF WAY ENGINEERING AT THE DISTRICT OFFICE.



O:\00300\DRAWING\FINAL_P58E\04200002351\027.dgn
 STATE OF CALIFORNIA - DEPARTMENT OF TRANSPORTATION
 CONSULTANT: FUNCTIONAL SUPERVISOR
 CALCULATED/DESIGNED BY
 CHECKED BY
 TIMOTHY J. LEE
 TINH TRUONG
 JOHN NGUYEN
 REVISED BY
 DATE REVISED
 9-29-21
 TT

FOR NOTES, ABBREVIATIONS AND
LEGEND, SEE SHEET D-1

APPROVED FOR DRAINAGE WORK ONLY

DRAINAGE PLAN
SCALE: 1" = 50'
D-27

LAST REVISION: DATE PLOTTED => 7-MAR-2022
 09-29-21 TIME PLOTTED => 14:07

NOTE:
FOR ACCURATE RIGHT OF WAY DATA, CONTACT
RIGHT OF WAY ENGINEERING AT THE DISTRICT OFFICE.

Dist	COUNTY	ROUTE	POST MILES TOTAL PROJECT	SHEET No.	TOTAL SHEETS
04	Ala, CC	680	R11.0/R21.9, RO.0/RO.9	281	1710

REGISTERED CIVIL ENGINEER *Ingenier* DATE 9-29-21

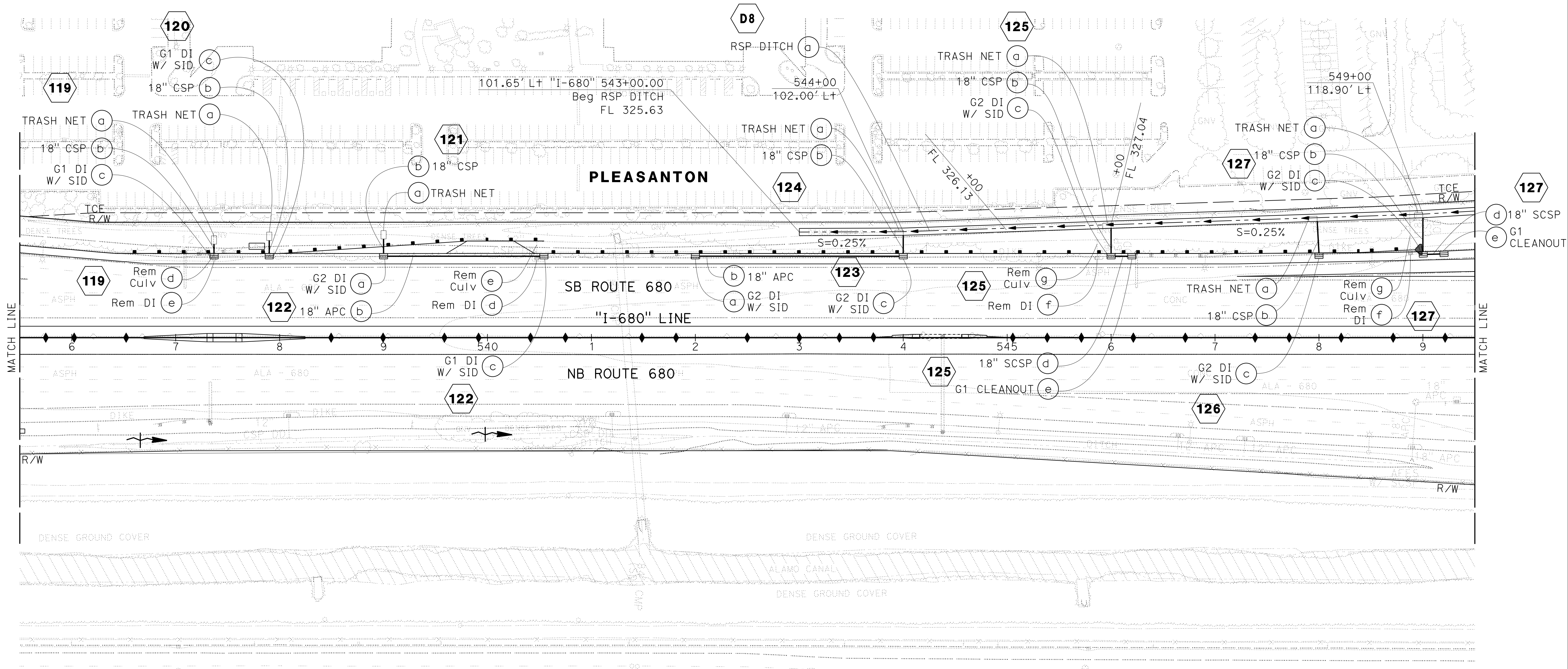
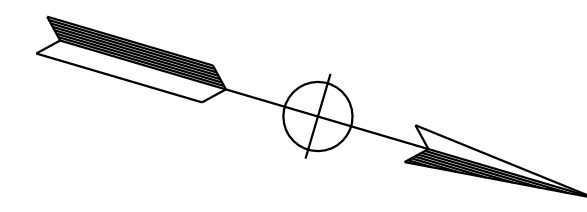
October 8, 2021
PLANS APPROVAL DATE

CHUONG NGUYEN
No. C46770
Exp. 6-30-23
CIVIL
STATE OF CALIFORNIA

THE STATE OF CALIFORNIA OR ITS OFFICERS OR AGENTS SHALL NOT BE RESPONSIBLE FOR THE ACCURACY OR COMPLETENESS OF SCANNED COPIES OF THIS PLAN SHEET.

WMH CORPORATION
55 South Market St
Suite 1200
San Jose, CA 95113

ALAMEDA CTC
1111 Broadway
Suite 800
Oakland, CA 94607



FOR NOTES, ABBREVIATIONS AND
LEGEND, SEE SHEET D-1

APPROVED FOR DRAINAGE WORK ONLY

DRAINAGE PLAN
SCALE: 1" = 50'
D-28

O:\00300\DRAWING\FINAL_P58E\04200002351\028.dgn
 STATE OF CALIFORNIA - DEPARTMENT OF TRANSPORTATION
 CONSULTANT: FUNCTIONAL SUPERVISOR
 CALCULATED/DESIGNED BY
 CHECKED BY
 TINH TRUONG
 JOHN NGUYEN
 TIMOTHY J. LEE
 REVISOR
 DATE
 9-29-21

NOTE:

FOR ACCURATE RIGHT OF WAY DATA, CONTACT RIGHT OF WAY ENGINEERING AT THE DISTRICT OFFICE.

Dist	COUNTY	ROUTE	POST MILES TOTAL PROJECT	SHEET No.	TOTAL SHEETS
04	Ala, CC	680	R11.0/R21.9, RO.0/RO.9	282	1710

REGISTERED CIVIL ENGINEER DATE 9-29-21

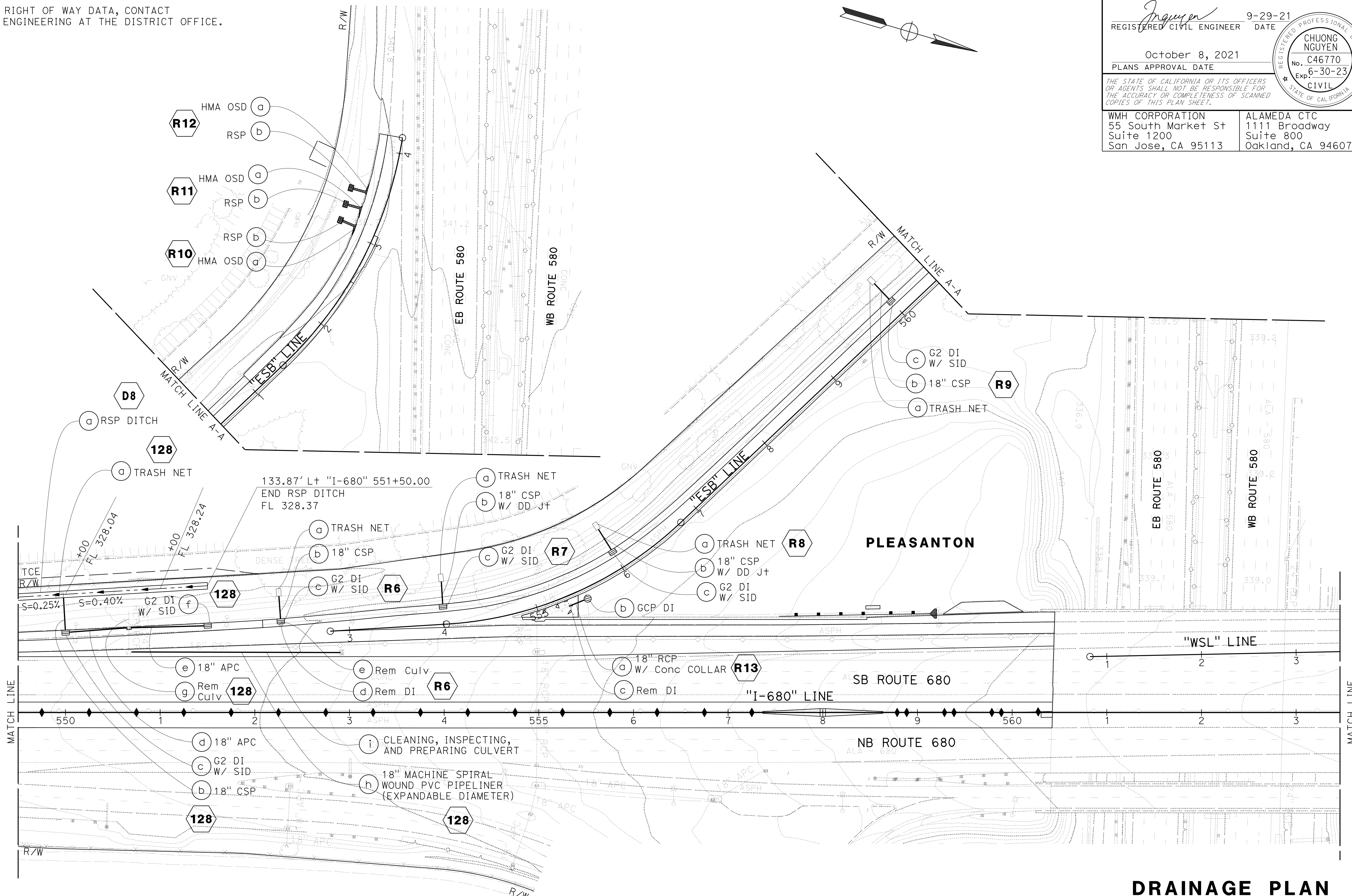
October 8, 2021
PLANS APPROVAL DATE

CHUONG NGUYEN
No. C46770
Exp. 6-30-23
CIVIL
STATE OF CALIFORNIA

THE STATE OF CALIFORNIA OR ITS OFFICERS OR AGENTS SHALL NOT BE RESPONSIBLE FOR THE ACCURACY OR COMPLETENESS OF SCANNED COPIES OF THIS PLAN SHEET.

WMH CORPORATION
55 South Market St
Suite 1200
San Jose, CA 95113

ALAMEDA CTC
1111 Broadway
Suite 800
Oakland, CA 94607



FOR NOTES, ABBREVIATIONS AND LEGEND, SEE SHEET D-1

APPROVED FOR DRAINAGE WORK ONLY

DRAINAGE PLAN
SCALE: 1" = 50'
D - 29

STATE OF CALIFORNIA - DEPARTMENT OF TRANSPORTATION	CONSULTANT FUNCTIONAL SUPERVISOR	REVISIONS	TT
TIMOTHY J. LEE	TINH TRUONG	REVISOR	9-29-21
CHIEF ENGINEER	JOHN NGUYEN	DATE	REVISED BY
			DATE
			REVISED BY
			DATE
			REVISED BY
			DATE
			REVISED BY
			DATE

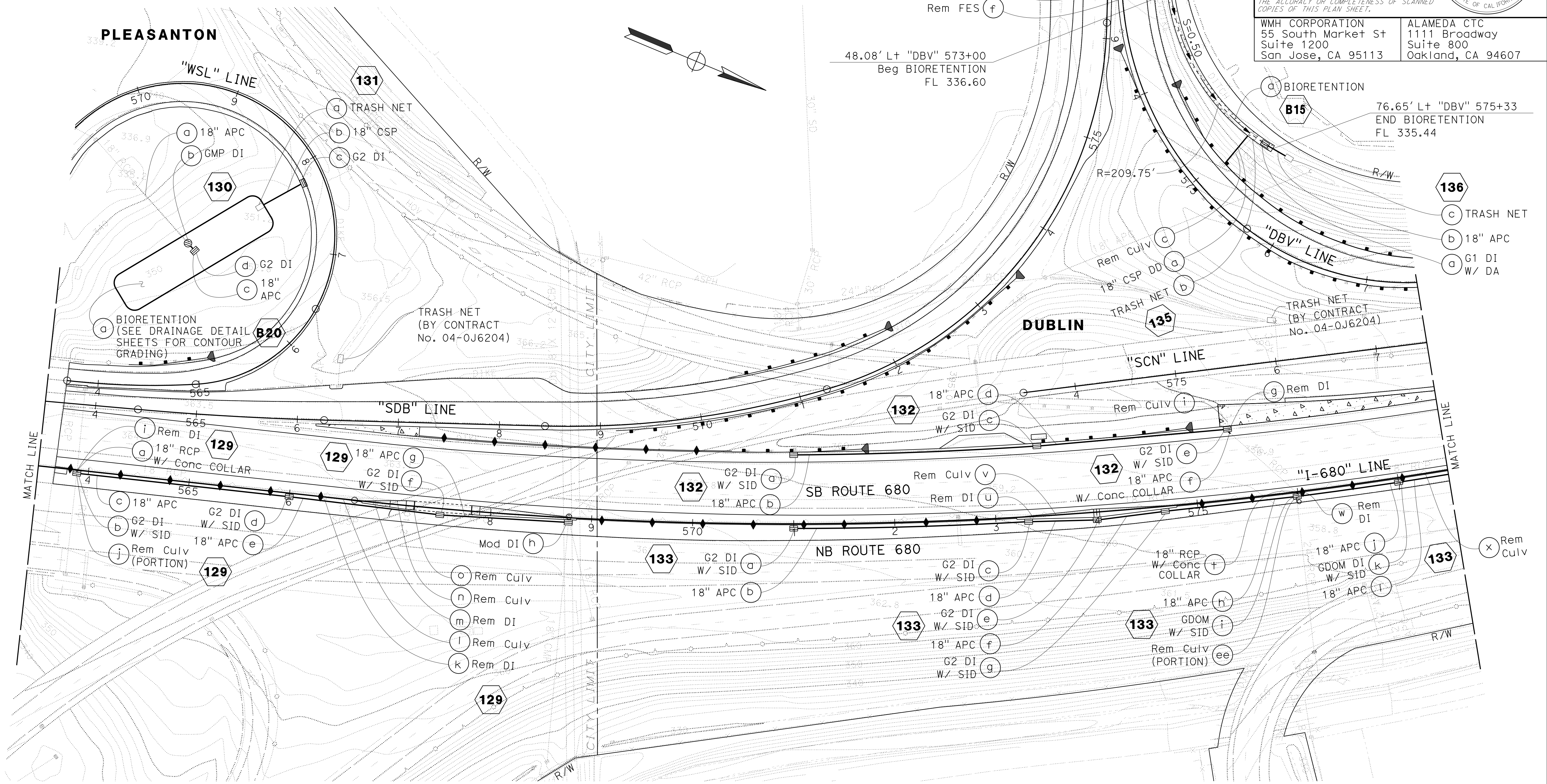
Dist	COUNTY	ROUTE	POST MILES TOTAL PROJECT	SHEET No.	TOTAL SHEETS
04	Ala, CC	680	R11.0/R21.9, RO.0/RO.9	283	1710

REGISTERED CIVIL ENGINEER		DATE
CHUONG NGUYEN		9-29-21
No. C46770		
Exp. 6-30-23		
CIVIL		

PLANS APPROVAL DATE	
October 8, 2021	

WMH CORPORATION 55 South Market St Suite 1200 San Jose, CA 95113	ALAMEDA CTC 1111 Broadway Suite 800 Oakland, CA 94607
---	--

NOTE:
FOR ACCURATE RIGHT OF WAY DATA, CONTACT
RIGHT OF WAY ENGINEERING AT THE DISTRICT OFFICE.



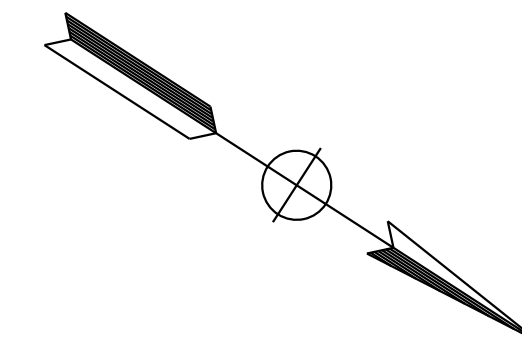
O:\00300\DRAWING\FINAL_P58E\04200002351\030.dgn
 STATE OF CALIFORNIA - DEPARTMENT OF TRANSPORTATION
 CONSULTANT: FUNCTIONAL SUPERVISOR
 CALCULATED/DESIGNED BY
 CHECKED BY
 REVISIONS: 9-29-21
 TT
 REVISOR: JOHN NGUYEN
 DATE: 9-29-21
 SUPERVISOR: TIMOTHY J. LEE

FOR NOTES, ABBREVIATIONS AND
LEGEND, SEE SHEET D-1

APPROVED FOR DRAINAGE WORK ONLY

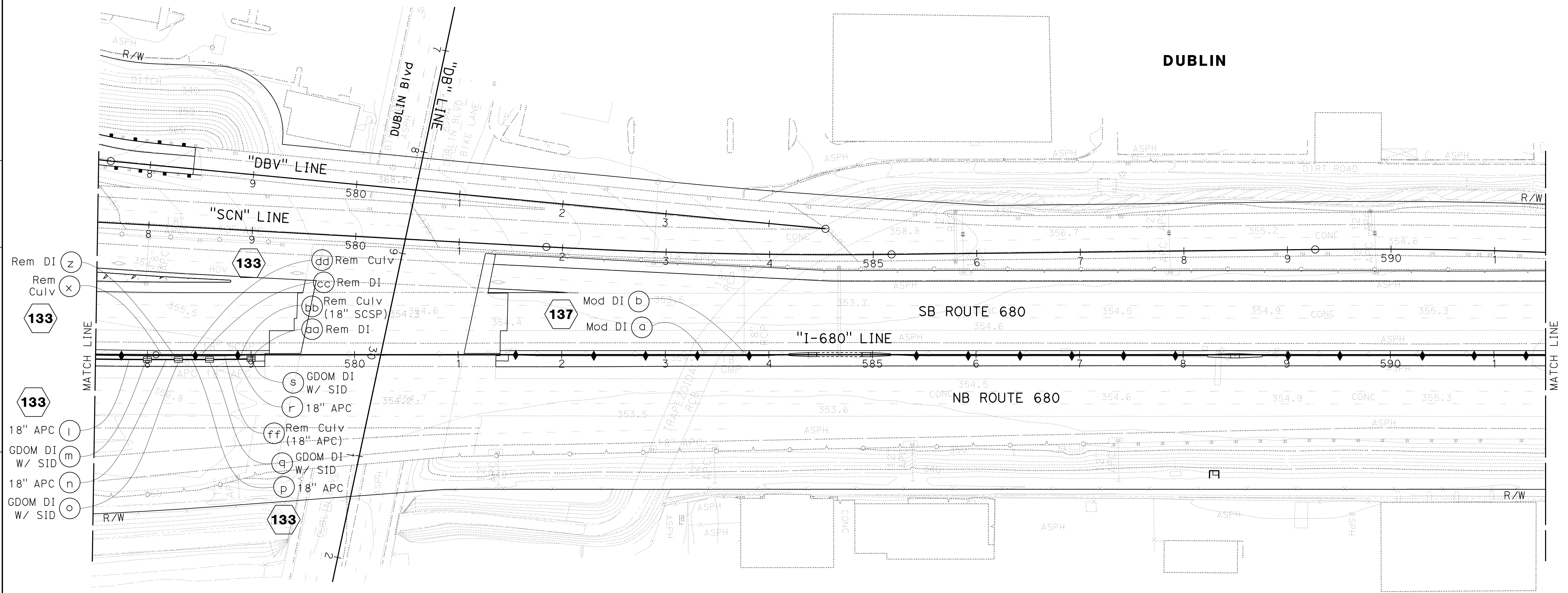
DRAINAGE PLAN
SCALE: 1" = 50'
D-30

Dist	COUNTY	ROUTE	POST MILES TOTAL PROJECT	SHEET No.	TOTAL SHEETS
04	Ala, CC	680	R11.0/R21.9, RO.0/RO.9	284	1710
			REGISTERED CIVIL ENGINEER	DATE	
			CHUONG NGUYEN	9-29-21	
			No. C46770		
			Exp. 6-30-23		
			CIVIL		
THE STATE OF CALIFORNIA OR ITS OFFICERS OR AGENTS SHALL NOT BE RESPONSIBLE FOR THE ACCURACY OR COMPLETENESS OF SCANNED COPIES OF THIS PLAN SHEET.					
WMH CORPORATION 55 South Market St Suite 1200 San Jose, CA 95113			ALAMEDA CTC 1111 Broadway Suite 800 Oakland, CA 94607		



NOTE:
FOR ACCURATE RIGHT OF WAY DATA, CONTACT
RIGHT OF WAY ENGINEERING AT THE DISTRICT OFFICE.



TT	9-29-21
REVISOR	DATE
TINH TRUONG	JOHN NGUYEN
CALCULATED-DRAWN BY	CHECKED BY
TIMOTHY J. LEE	
CONSULTANT FUNCTIONAL SUPERVISOR	
STATE OF CALIFORNIA - DEPARTMENT OF TRANSPORTATION	



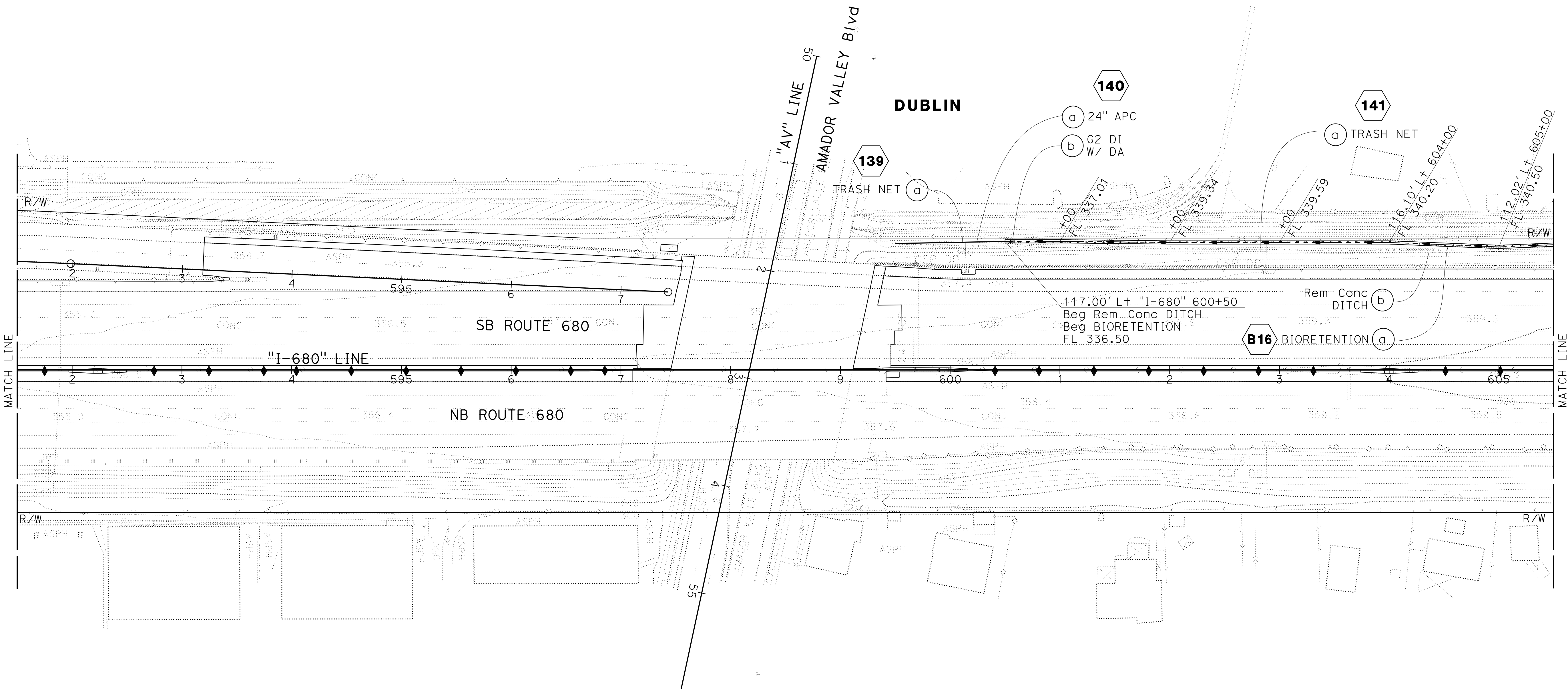
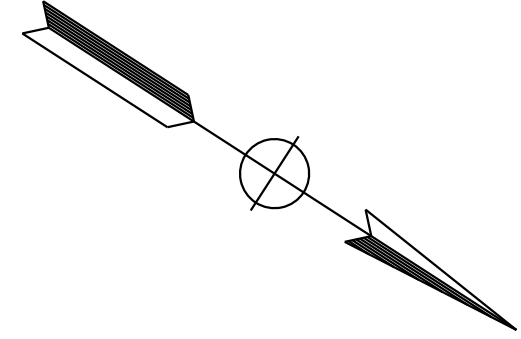
FOR NOTES, ABBREVIATIONS AND
LEGEND, SEE SHEET D-1


APPROVED FOR DRAINAGE WORK ONLY

DRAINAGE PLAN
SCALE: 1" = 50'
D-31

Dist	COUNTY	ROUTE	POST MILES TOTAL PROJECT	SHEET No.	TOTAL SHEETS
04	Ala, CC	680	R11.0/R21.9, RO.0/RO.9	285	1710
 REGISTERED CIVIL ENGINEER			9-29-21	DATE	
October 8, 2021 PLANS APPROVAL DATE					
<small>THE STATE OF CALIFORNIA OR ITS OFFICERS OR AGENTS SHALL NOT BE RESPONSIBLE FOR THE ACCURACY OR COMPLETENESS OF SCANNED COPIES OF THIS PLAN SHEET.</small>					
WMH CORPORATION 55 South Market St Suite 1200 San Jose, CA 95113			ALAMEDA CTC 1111 Broadway Suite 800 Oakland, CA 94607		

NOTE:
 FOR ACCURATE RIGHT OF WAY DATA, CONTACT
 RIGHT OF WAY ENGINEERING AT THE DISTRICT OFFICE.



STATE OF CALIFORNIA - DEPARTMENT OF TRANSPORTATION	CONSULTANT FUNCTIONAL SUPERVISOR	DESIGNED BY	REVISOR	DATE
	TIMOTHY J. LEE	JOHN NGUYEN	TT	9-29-21

FOR NOTES, ABBREVIATIONS AND
 LEGEND, SEE SHEET D-1

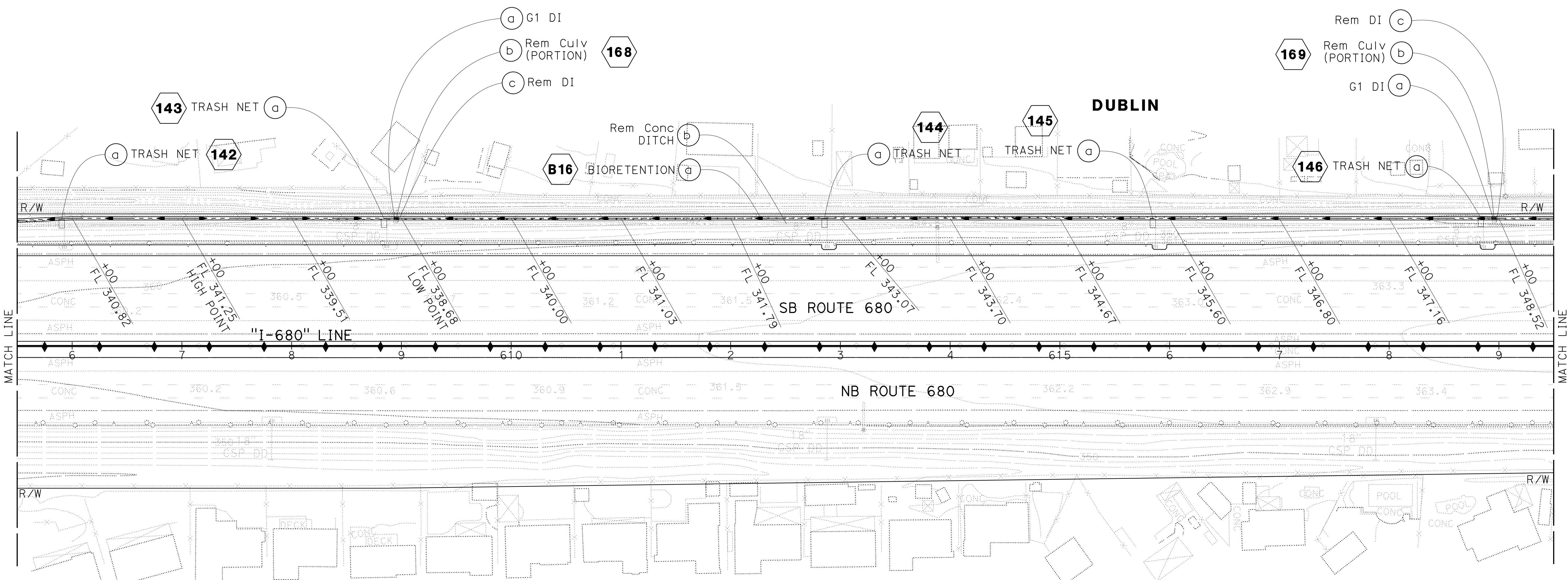
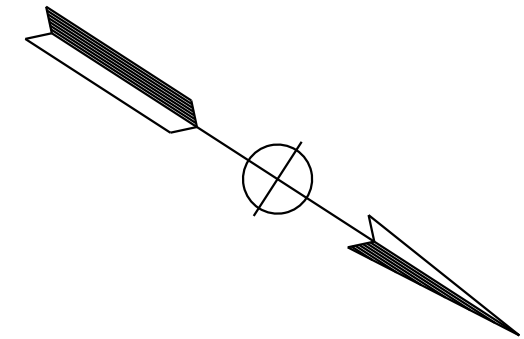
APPROVED FOR DRAINAGE WORK ONLY

DRAINAGE PLAN
 SCALE: 1" = 50'
D-32

LAST REVISION: 09-29-21 DATE PLOTTED => 7-MAR-2022 TIME PLOTTED => 14:08

Dist	COUNTY	ROUTE	POST MILES TOTAL PROJECT	SHEET No.	TOTAL SHEETS
04	Ala, CC	680	R11.0/R21.9, RO.0/RO.9	286	1710
REGISTERED CIVIL ENGINEER			DATE	9-29-21	
October 8, 2021			PLANS APPROVAL DATE		
WMH CORPORATION 55 South Market St Suite 1200 San Jose, CA 95113			ALAMEDA CTC 1111 Broadway Suite 800 Oakland, CA 94607		

NOTE:
FOR ACCURATE RIGHT OF WAY DATA, CONTACT
RIGHT OF WAY ENGINEERING AT THE DISTRICT OFFICE.



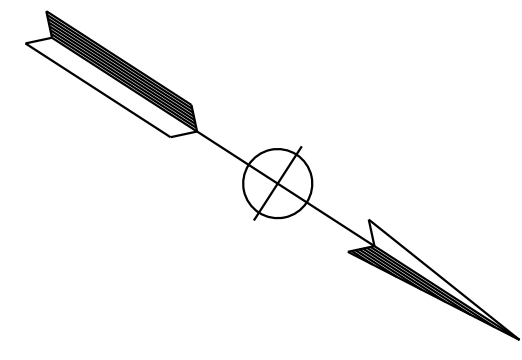
DESIGNED BY	TINH TRUONG
CHECKED BY	JOHN NGUYEN
REVISIONS	TT 9-29-21
REVISOR	REVISOR
DATE	DATE
DESIGNED BY	TINH TRUONG
CHECKED BY	JOHN NGUYEN
REVISIONS	TT 9-29-21
REVISOR	REVISOR
DATE	DATE
DESIGNED BY	TIMOTHY J. LEE
CHECKED BY	
REVISIONS	
REVISOR	
DATE	
DESIGNED BY	
CHECKED BY	
REVISIONS	
REVISOR	
DATE	

FOR NOTES, ABBREVIATIONS AND
LEGEND, SEE SHEET D-1

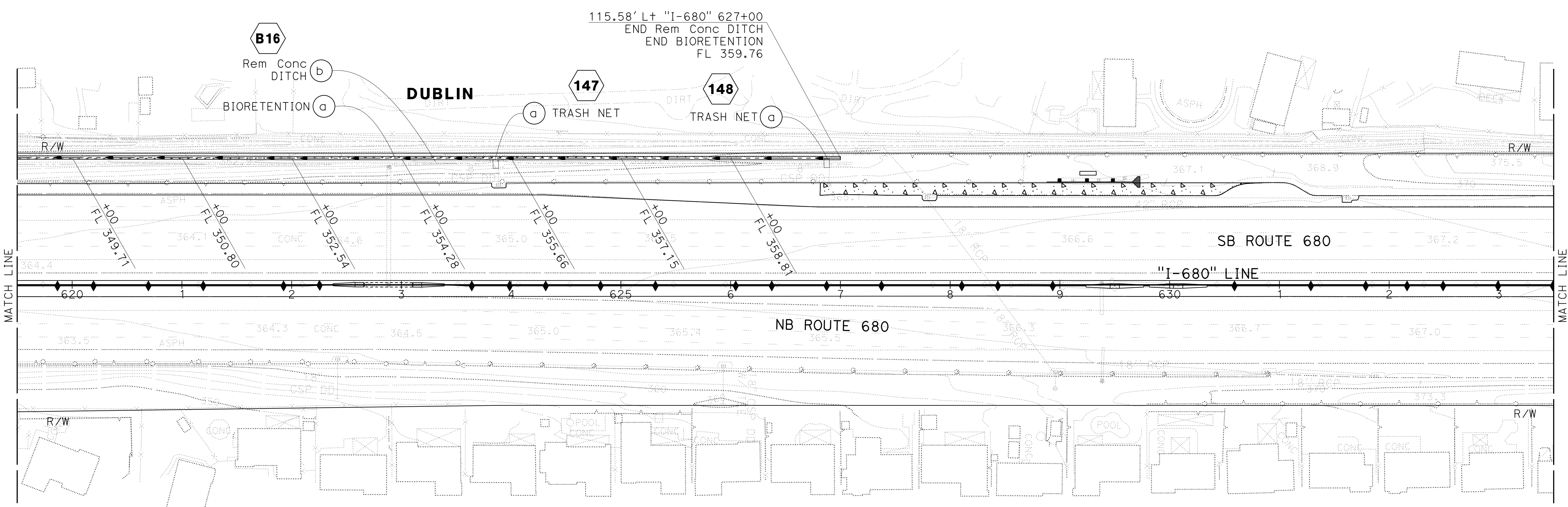
APPROVED FOR DRAINAGE WORK ONLY

DRAINAGE PLAN
SCALE: 1" = 50'
D-33

Dist	COUNTY	ROUTE	POST MILES TOTAL PROJECT	SHEET No.	TOTAL SHEETS
04	Ala, CC	680	R11.0/R21.9, R0.0/R0.9	287	1710
			REGISTERED CIVIL ENGINEER	DATE	
			9-29-21		
			PLANS APPROVAL DATE		
			October 8, 2021		
WMH CORPORATION 55 South Market St Suite 1200 San Jose, CA 95113			ALAMEDA CTC 1111 Broadway Suite 800 Oakland, CA 94607		



NOTE:
FOR ACCURATE RIGHT OF WAY DATA, CONTACT
RIGHT OF WAY ENGINEERING AT THE DISTRICT OFFICE.



O:\00300\DRAWING\FINAL_P58E\04200002351\034.dgn
 STATE OF CALIFORNIA - DEPARTMENT OF TRANSPORTATION
 Et Caltrans
 CONSULTANT SUPERVISOR: TIMOTHY J. LEE
 CALCULATED/DESIGNED BY: JOHN NGUYEN
 CHECKED BY: JOHN NGUYEN
 TT: 9-29-21
 REVISED BY: DATE REVISED:

FOR NOTES, ABBREVIATIONS AND
LEGEND, SEE SHEET D-1

APPROVED FOR DRAINAGE WORK ONLY

DRAINAGE PLAN
SCALE: 1" = 50'
D-34

LAST REVISION: 09-29-21
 DATE PLOTTED => 7-MAR-2022
 TIME PLOTTED => 14:08

Dist	COUNTY	ROUTE	POST MILES TOTAL PROJECT	SHEET No.	TOTAL SHEETS
04	Ala, CC	680	R11.0/R21.9, RO.0/RO.9	288	1710

REGISTERED CIVIL ENGINEER *Nguyen* DATE 9-29-21

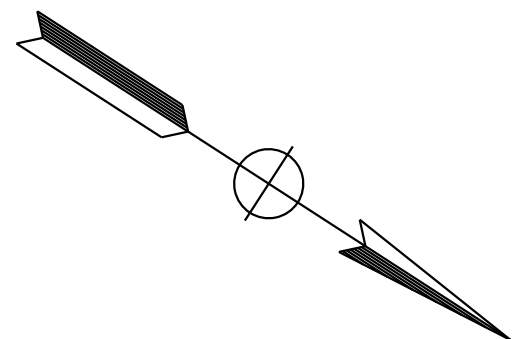
October 8, 2021
PLANS APPROVAL DATE

CHUONG NGUYEN
No. C46770
Exp. 6-30-23
CIVIL
STATE OF CALIFORNIA

THE STATE OF CALIFORNIA OR ITS OFFICERS OR AGENTS SHALL NOT BE RESPONSIBLE FOR THE ACCURACY OR COMPLETENESS OF SCANNED COPIES OF THIS PLAN SHEET.

WMH CORPORATION
55 South Market St
Suite 1200
San Jose, CA 95113

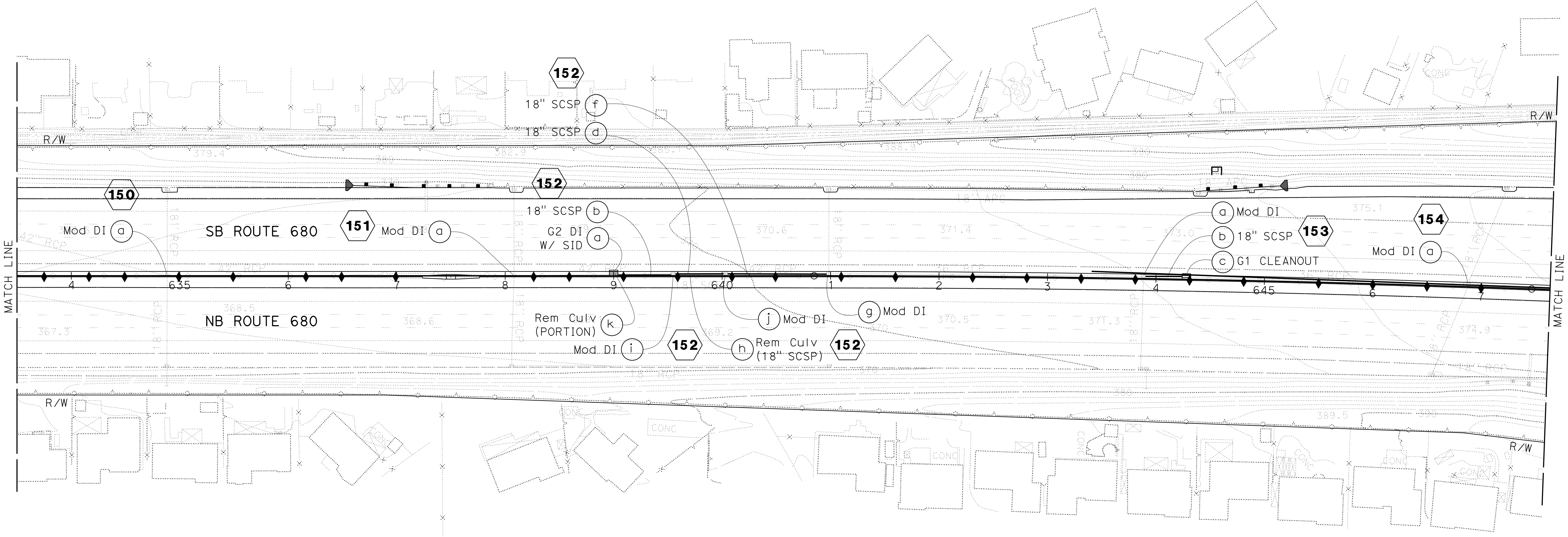
ALAMEDA CTC
1111 Broadway
Suite 800
Oakland, CA 94607



NOTE:
FOR ACCURATE RIGHT OF WAY DATA, CONTACT
RIGHT OF WAY ENGINEERING AT THE DISTRICT OFFICE.

TT	9-29-21	REVISOR	DATE
TINH TRUONG	JOHN NGUYEN	CALCULATED-DESIGNED BY	CHECKED BY
CONSULTANT	FUNCTIONAL SUPERVISOR	TIMOTHY J. LEE	
STATE OF CALIFORNIA	DEPARTMENT OF TRANSPORTATION		

DUBLIN



FOR NOTES, ABBREVIATIONS AND
LEGEND, SEE SHEET D-1

APPROVED FOR DRAINAGE WORK ONLY


DRAINAGE PLAN
SCALE: 1" = 50'
D-35

0:\00300\DRAWING\FINAL_P58E\04200002351a035.dgn

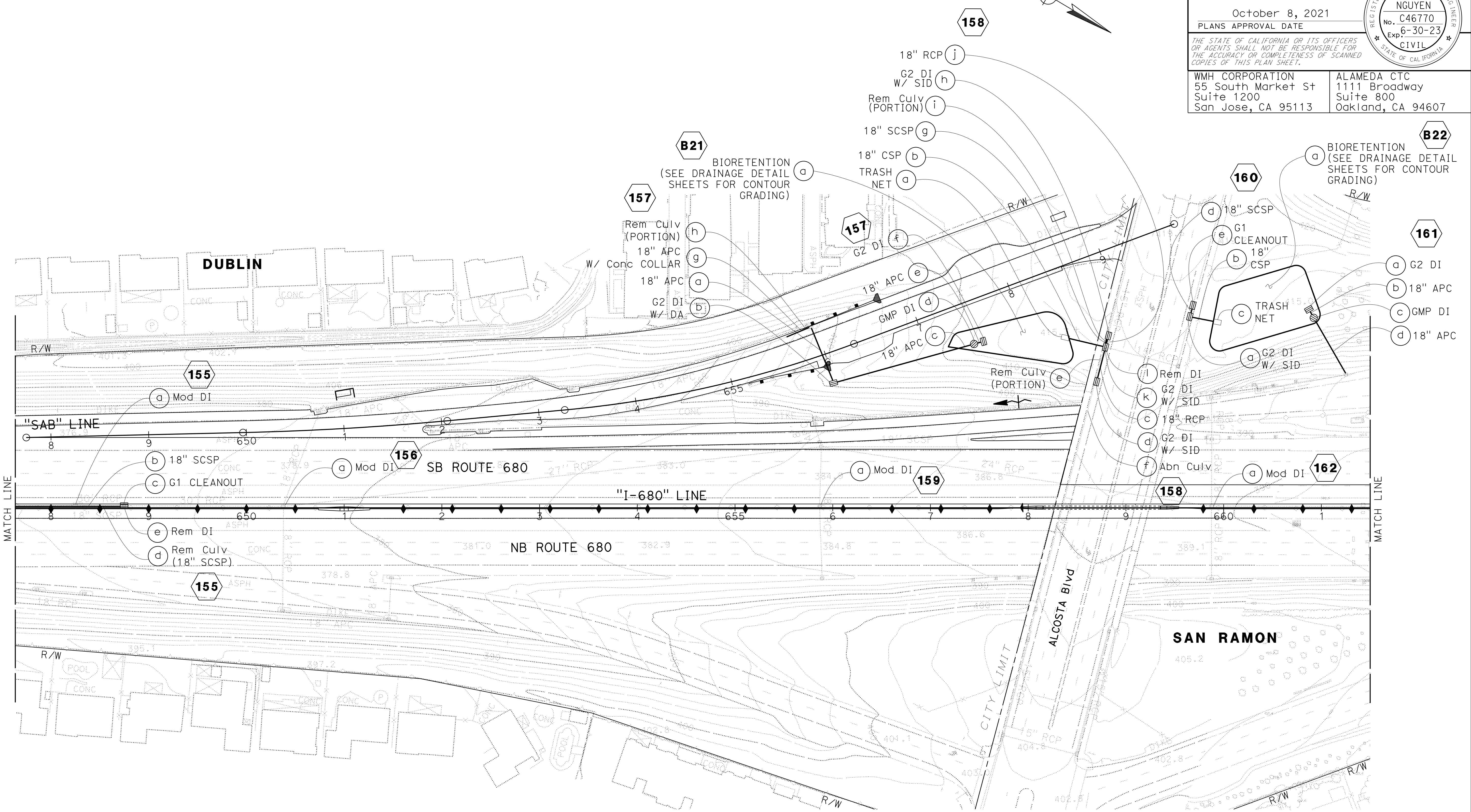


LAST REVISION: DATE PLOTTED => 7-MAR-2022 09-29-21 TIME PLOTTED => 14:08

Dist	COUNTY	ROUTE	POST MILES TOTAL PROJECT	SHEET No.	TOTAL SHEETS
04	Ala, CC	680	R11.0/R21.9, RO.0/RO.9	289	1710
REGISTERED CIVIL ENGINEER			9-29-21	DATE	
October 8, 2021			PLANS APPROVAL DATE		
THE STATE OF CALIFORNIA OR ITS OFFICERS OR AGENTS SHALL NOT BE RESPONSIBLE FOR THE ACCURACY OR COMPLETENESS OF SCANNED COPIES OF THIS PLAN SHEET.					
WMH CORPORATION 55 South Market St Suite 1200 San Jose, CA 95113			ALAMEDA CTC 1111 Broadway Suite 800 Oakland, CA 94607		



NOTE:
FOR ACCURATE RIGHT OF WAY DATA, CONTACT
RIGHT OF WAY ENGINEERING AT THE DISTRICT OFFICE.



STATE OF CALIFORNIA - DEPARTMENT OF TRANSPORTATION	CONSULTANT	FUNCTIONAL SUPERVISOR	DESIGNED BY	REVISOR	DATE
0:\0030\UDRAFT\ING\FINAL_P58E\04200002351\036.dgn STATE OF CALIFORNIA - DEPARTMENT OF TRANSPORTATION Caltrans	TIMOTHY J. LEE	TINH TRUONG	JOHN NGUYEN	TT	9-29-21

FOR NOTES, ABBREVIATIONS AND
LEGEND, SEE SHEET D-1

APPROVED FOR DRAINAGE WORK ONLY

DRAINAGE PLAN
SCALE: 1" = 50'
D-36

O:\00300\DRAWING\FINAL_P58E\04200002351\038.dgn
 STATE OF CALIFORNIA - DEPARTMENT OF TRANSPORTATION
 Et Caltrans®
 CONSULTANT: FUNCTIONAL SUPERVISOR: TIMOTHY J. LEE
 CALCULATED/DESIGNED BY: CHECKED BY: JOHN NGUYEN
 TINH TRUONG
 REVISED BY: DATE REVISED: 9-29-21
 TT
 9-29-21

NOTE:
 FOR ACCURATE RIGHT OF WAY DATA, CONTACT
 RIGHT OF WAY ENGINEERING AT THE DISTRICT OFFICE.

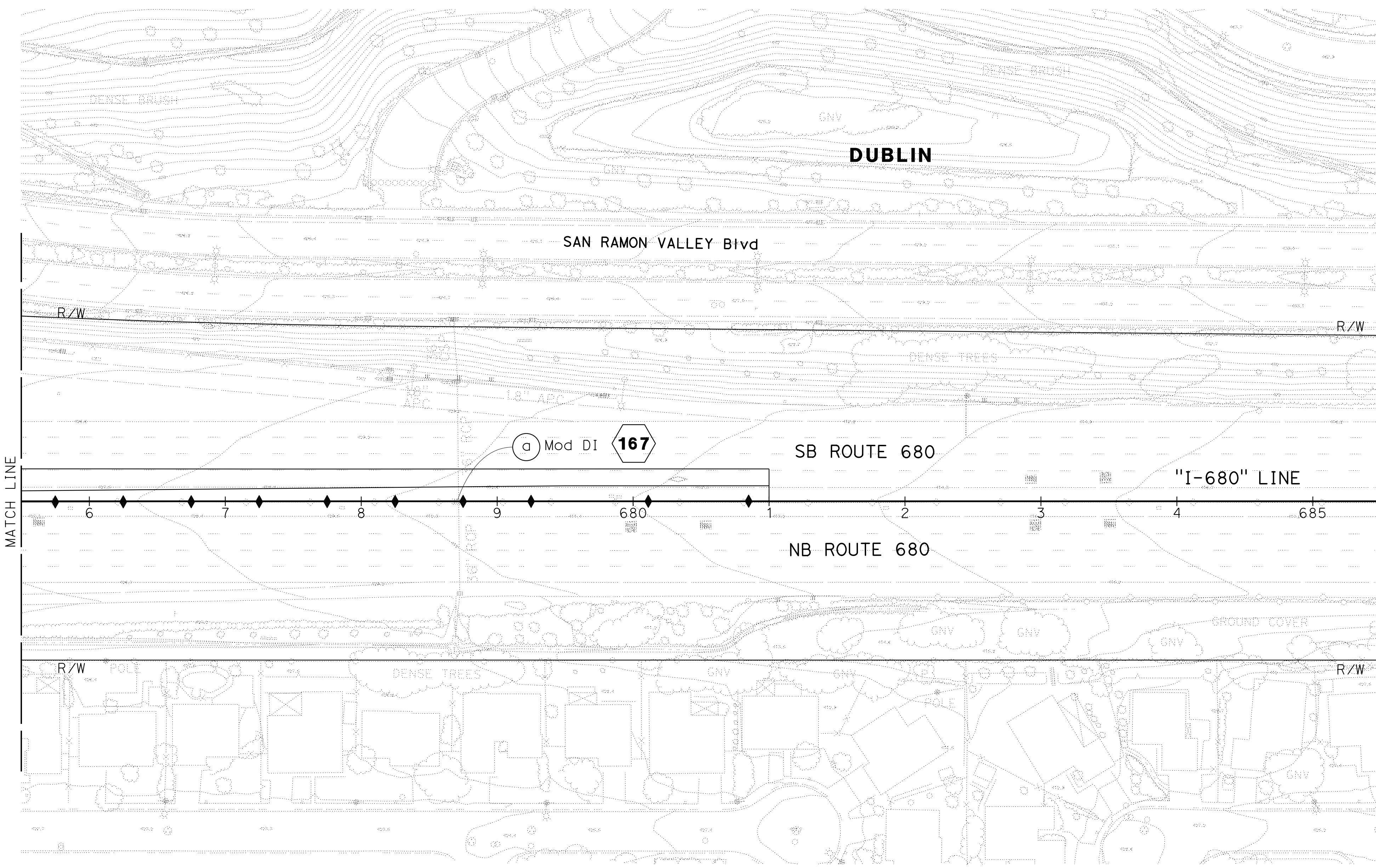
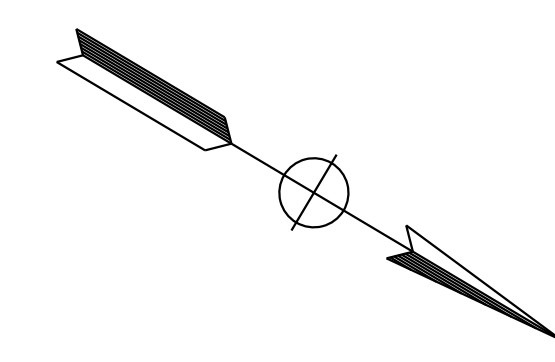
Dist	COUNTY	ROUTE	POST MILES TOTAL PROJECT	SHEET No.	TOTAL SHEETS
04	Ala, CC	680	R11.0/R21.9, R0.0/R0.9	291	1710

REGISTERED CIVIL ENGINEER *Nguyen* 9-29-21 DATE
 October 8, 2021
 PLANS APPROVAL DATE

REGISTERED PROFESSIONAL ENGINEER
 CHUONG NGUYEN
 No. C46770
 Exp. 6-30-23
 CIVIL
 STATE OF CALIFORNIA

THE STATE OF CALIFORNIA OR ITS OFFICERS OR AGENTS SHALL NOT BE RESPONSIBLE FOR THE ACCURACY OR COMPLETENESS OF SCANNED COPIES OF THIS PLAN SHEET.

WMH CORPORATION 55 South Market St Suite 1200 San Jose, CA 95113	ALAMEDA CTC 1111 Broadway Suite 800 Oakland, CA 94607
---	--



FOR NOTES, ABBREVIATIONS AND LEGEND, SEE SHEET D-1

APPROVED FOR DRAINAGE WORK ONLY


DRAINAGE PLAN
 SCALE: 1" = 50'
D-38

LAST REVISION: DATE PLOTTED => 7-MAR-2022
 09-29-21 TIME PLOTTED => 14:09

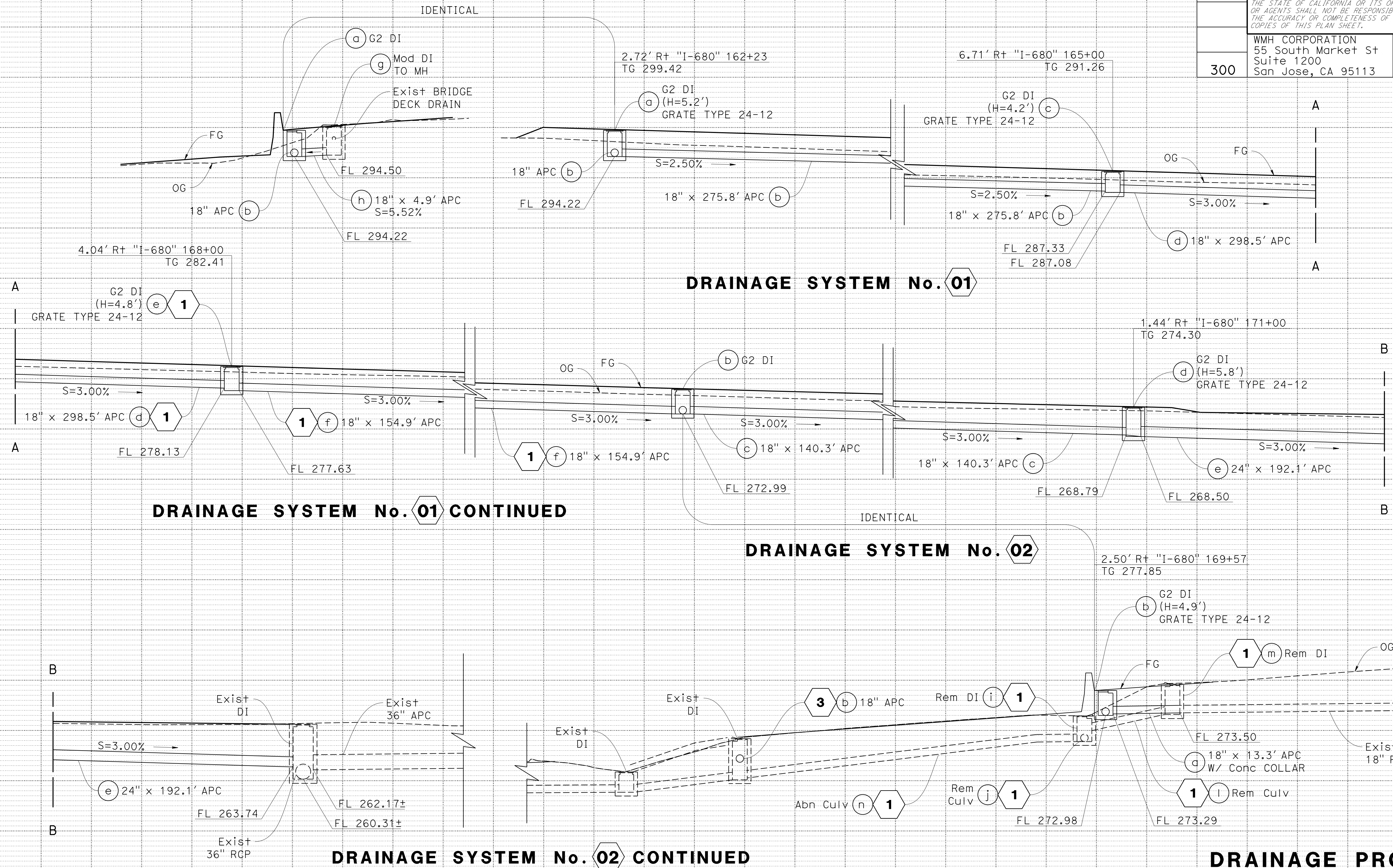
ABBREVIATIONS:

- DA DEPRESSED APRON
- Rem REMOVE
- SID STANDARD INLET DEPRESSION
- TD TEE DISSIPATOR
- TG TOP OF GRATE

Dist	COUNTY	ROUTE	POST MILES TOTAL PROJECT	SHEET No.	TOTAL SHEETS
04	Ala, CC	680	R11.0/R21.9, R0.0/R0.9	292	1710
			9-29-21		
			DATE		
REGISTERED CIVIL ENGINEER October 8, 2021 PLANS APPROVAL DATE					
THE STATE OF CALIFORNIA OR ITS OFFICERS OR AGENTS SHALL NOT BE RESPONSIBLE FOR THE ACCURACY OR COMPLETENESS OF SCANNED COPIES OF THIS PLAN SHEET.					
WMH CORPORATION 55 South Market St Suite 1200 San Jose, CA 95113			ALAMEDA CTC 1111 Broadway Suite 800 Oakland, CA 94607		

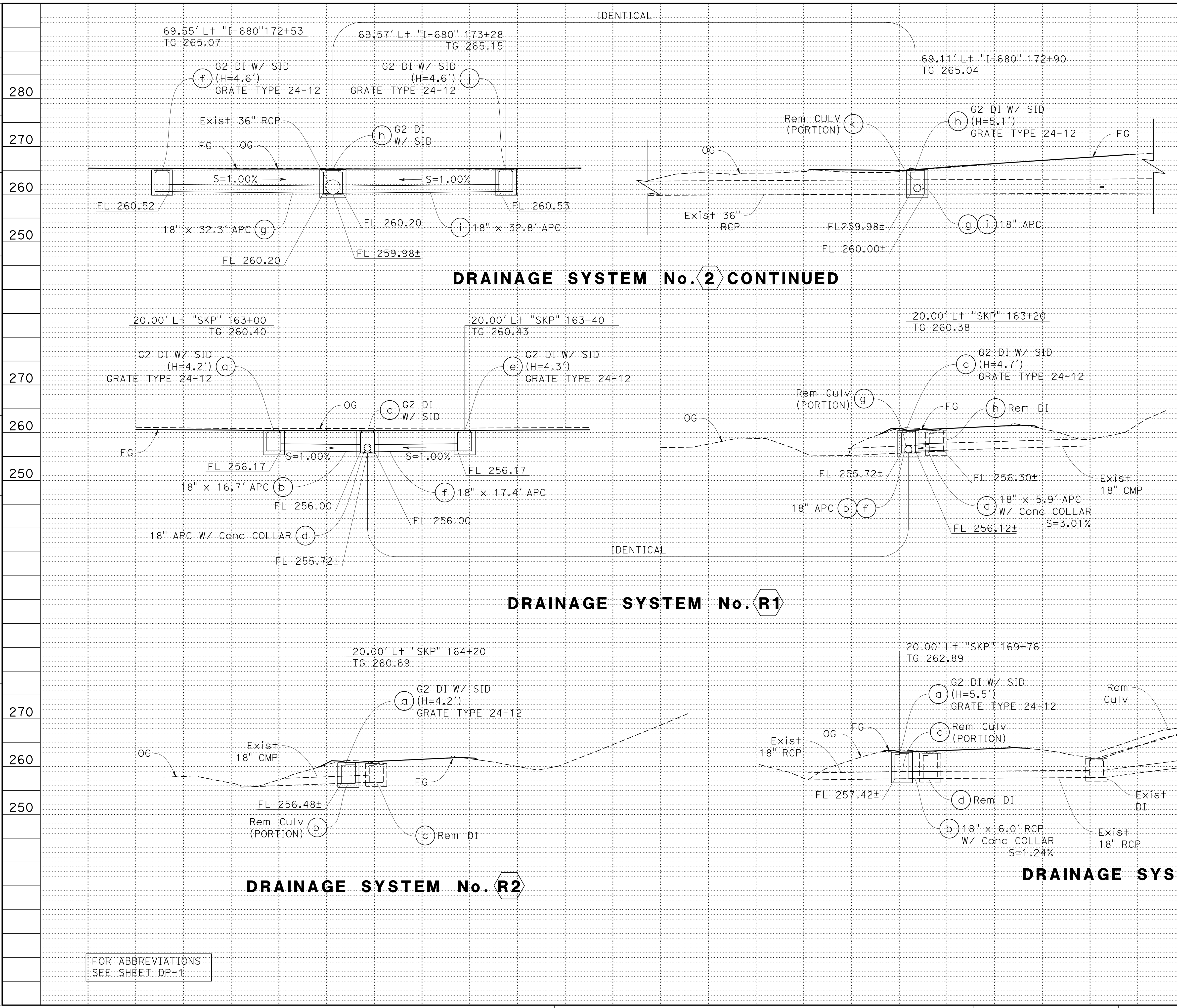


O:\00300\DRAWING\FINAL_P&E\04200002351b001.dgn
 STATE OF CALIFORNIA - DEPARTMENT OF TRANSPORTATION
 Et Caltrans
 CONSULTANT - FUNCTIONAL SUPERVISOR
 RICHARD SAGASTUME
 CHECKED BY
 TIMOTHY J. LEE
 CALCULATED-DESIGNED BY
 TINH TRUONG
 REVISIONS
 DATE REVISED
 9-29-21
 RS




0:\0030\DRAWING\FINAL_P5&E\04200002351b002.dgn

STATE OF CALIFORNIA - DEPARTMENT OF TRANSPORTATION
CONSULTANT: FUNCTIONAL SUPERVISOR
RICHARD SAGASTUME
CALCULATED/DESIGNED BY
TINH TRUONG
CHECKED BY
TIMOTHY J. LEE



Dist	COUNTY	ROUTE	POST MILES TOTAL PROJECT	SHEET No.	TOTAL SHEETS
04	Ala, CC	680	R11.0/R21.9, RO.0/RO.9	293	1710
REGISTERED CIVIL ENGINEER			DATE		
October 8, 2021			PLANS APPROVAL DATE		
THE STATE OF CALIFORNIA OR ITS OFFICERS OR AGENTS SHALL NOT BE RESPONSIBLE FOR THE ACCURACY OR COMPLETENESS OF SCANNED COPIES OF THIS PLAN SHEET.					
WMH CORPORATION 55 South Market St Suite 1200 San Jose, CA 95113			ALAMEDA CTC 1111 Broadway Suite 800 Oakland, CA 94607		




FOR ABBREVIATIONS SEE SHEET DP-1

DRAINAGE PROFILES
SCALE: Horiz 1"=10'
Vert 1"=10' **DP-2**


0:\0030\DRAWING\FINAL_P&E\04200002351b003.dgn

STATE OF CALIFORNIA - DEPARTMENT OF TRANSPORTATION
Caltrans



FOR ABBREVIATIONS
SEE SHEET DP-1

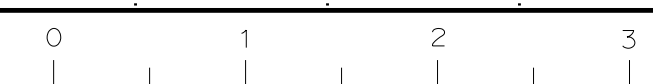
Dist	COUNTY	ROUTE	POST MILES TOTAL PROJECT	SHEET No.	TOTAL SHEETS
04	Ala, CC	680	R11.0/R21.9, R0.0/R0.9	294	1710
			REGISTERED CIVIL ENGINEER	9-29-21	DATE
			October 8, 2021	PLANS APPROVAL DATE	
THE STATE OF CALIFORNIA OR ITS OFFICERS OR AGENTS SHALL NOT BE RESPONSIBLE FOR THE ACCURACY OR COMPLETENESS OF SCANNED COPIES OF THIS PLAN SHEET.					
WMH CORPORATION 55 South Market St Suite 1200 San Jose, CA 95113			ALAMEDA CTC 1111 Broadway Suite 800 Oakland, CA 94607		

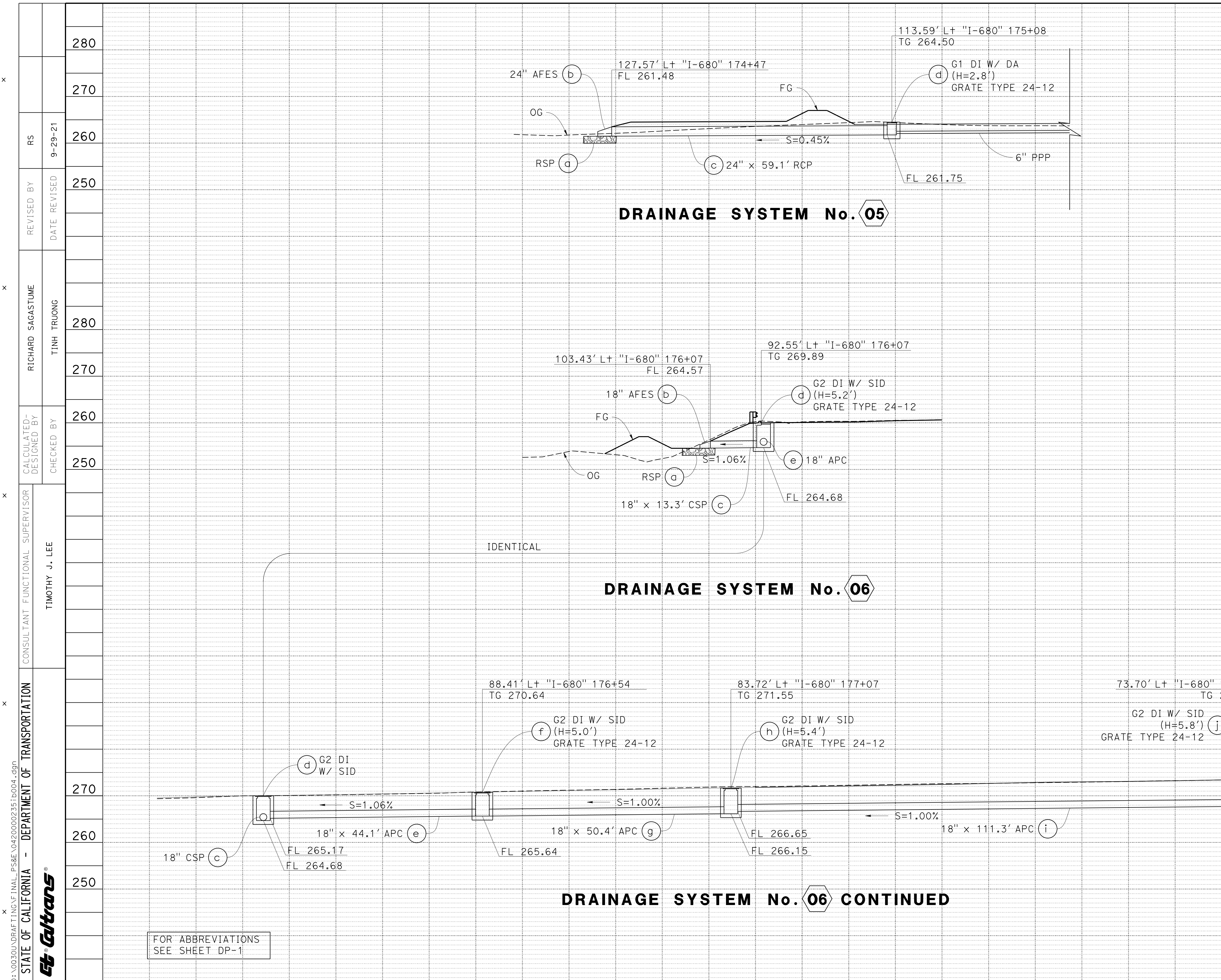


DRAINAGE SYSTEM No. 04


DRAINAGE PROFILES

SCALE: Horiz 1"=10'
Vert 1"=10' **DP-3**





Dist	COUNTY	ROUTE	POST MILES TOTAL PROJECT	SHEET No.	TOTAL SHEETS
04	Ala, CC	680	R11.0/R21.9, RO.0/RO.9	295	1710
			REGISTERED CIVIL ENGINEER	9-29-21	DATE
			October 8, 2021	PLANS APPROVAL DATE	
THE STATE OF CALIFORNIA OR ITS OFFICERS OR AGENTS SHALL NOT BE RESPONSIBLE FOR THE ACCURACY OR COMPLETENESS OF SCANNED COPIES OF THIS PLAN SHEET.					
WMH CORPORATION			ALAMEDA CTC		
55 South Market St			1111 Broadway		
Suite 1200			Suite 800		
San Jose, CA 95113			Oakland, CA 94607		



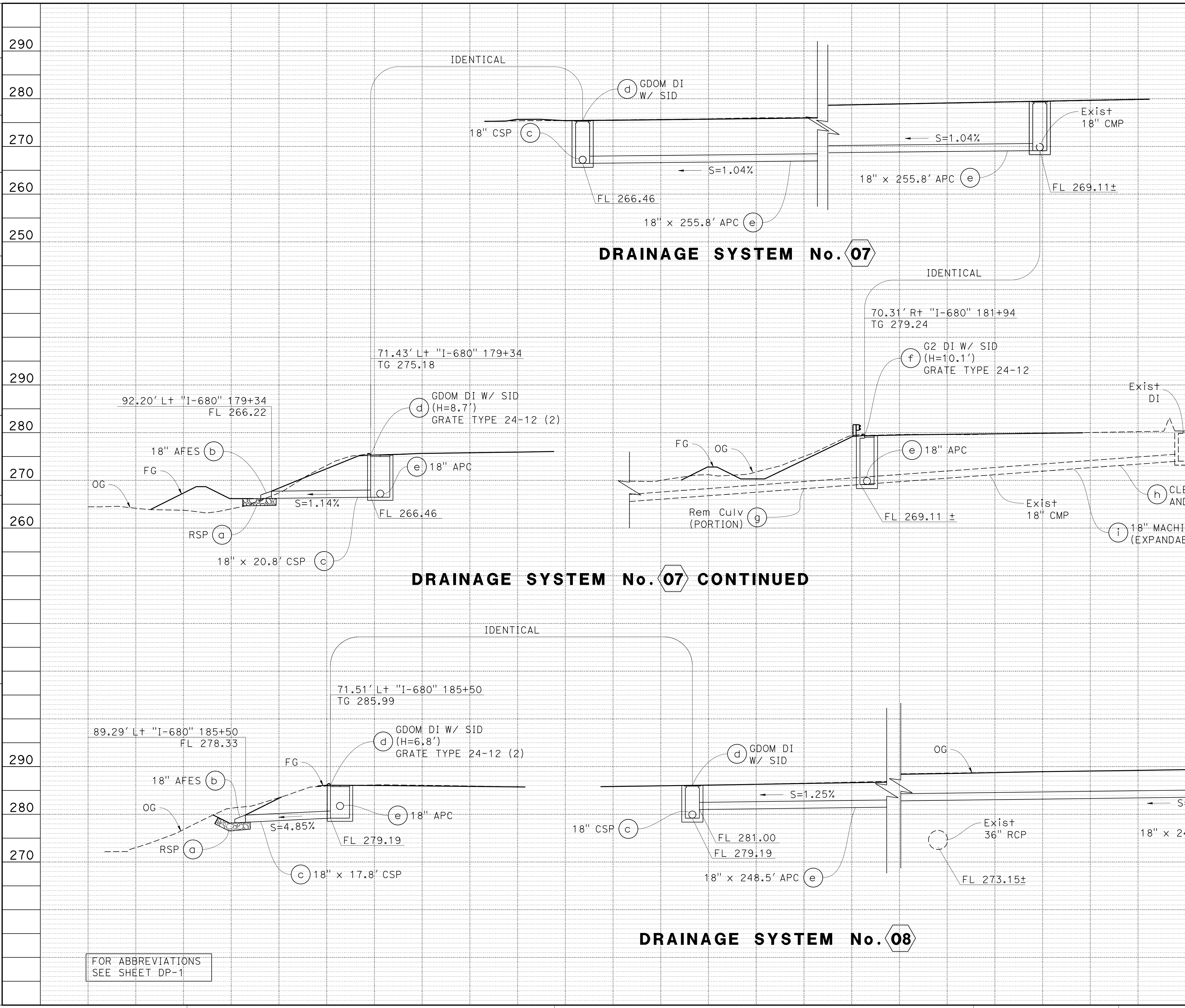
FOR ABBREVIATIONS SEE SHEET DP-1

DRAINAGE PROFILES
 SCALE: Horiz 1"=10'
 Vert 1"=10'
DP-4


O:\0030\DRAWING\FINAL_P&E\04200002351b004.dgn

CALCULATED-DESIGNED BY	RICHARD SAGASTUME
CHECKED BY	TINH TRUONG
CONSULTANT FUNCTIONAL SUPERVISOR	TIMOTHY J. LEE
REVISOR	RS
DATE REVISED	9-29-21

O:\00300\DRAWING\FINAL_P&E\04200002351b005.dgn
 STATE OF CALIFORNIA - DEPARTMENT OF TRANSPORTATION
 Et Caltrans
 CONSULTANT - FUNCTIONAL SUPERVISOR
 TIMOTHY J. LEE
 CHECKED BY
 TINH TRUONG
 RICHARD SAGASTUME
 DATE REVISED
 9-29-21
 REVISOR
 RS
 SHEET NO.
 296
 TOTAL SHEETS
 1710



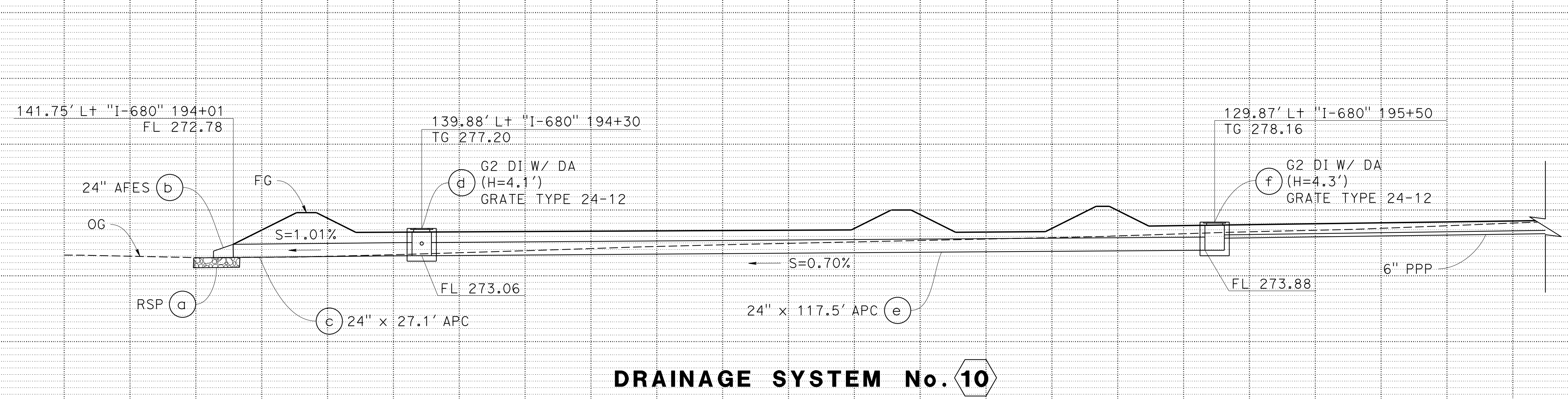
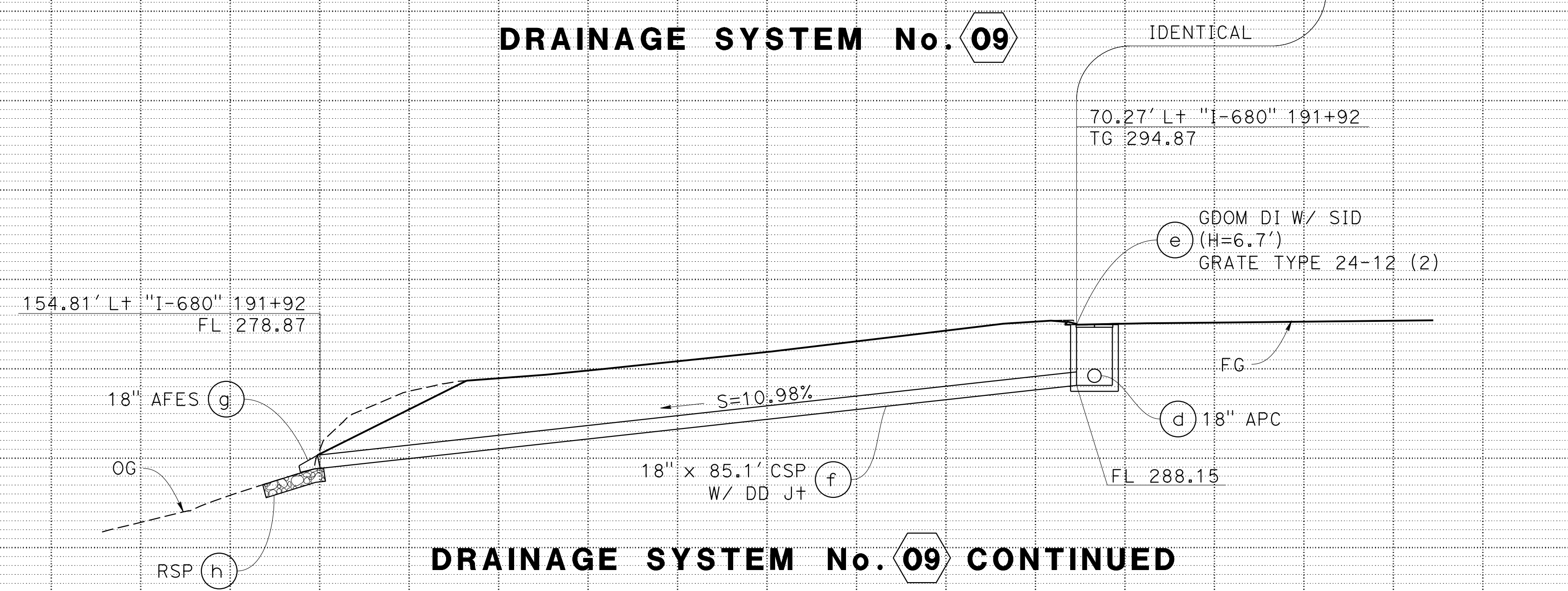
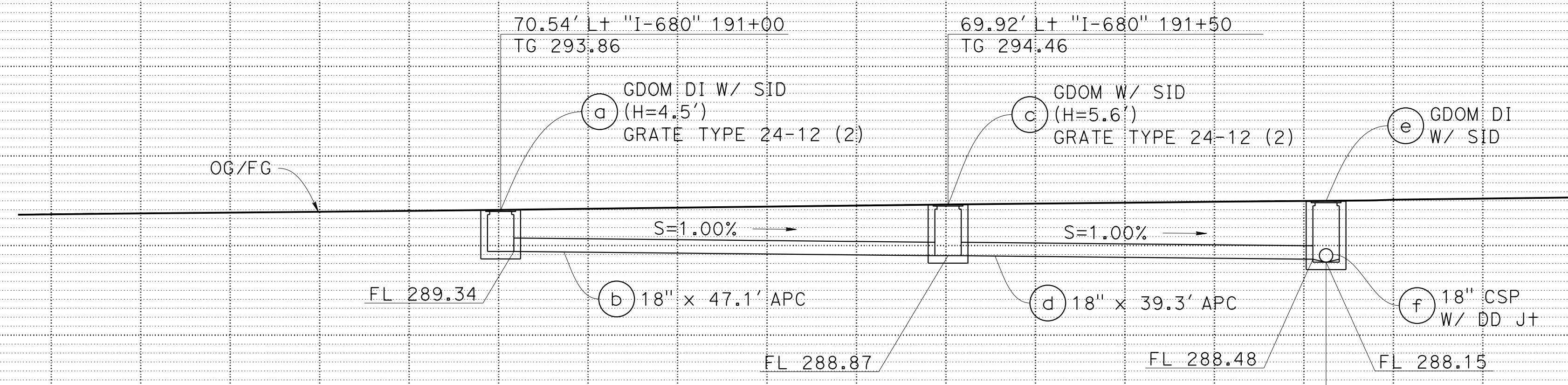
Dist	COUNTY	ROUTE	POST MILES TOTAL PROJECT	SHEET No.	TOTAL SHEETS
04	Ala, CC	680	R11.0/R21.9, RO.0/RO.9	296	1710
			REGISTERED CIVIL ENGINEER	9-29-21	DATE
			October 8, 2021	PLANS APPROVAL DATE	
<small>THE STATE OF CALIFORNIA OR ITS OFFICERS OR AGENTS SHALL NOT BE RESPONSIBLE FOR THE ACCURACY OR COMPLETENESS OF SCANNED COPIES OF THIS PLAN SHEET.</small>					
WMH CORPORATION 55 South Market St Suite 1200 San Jose, CA 95113			ALAMEDA CTC 1111 Broadway Suite 800 Oakland, CA 94607		



FOR ABBREVIATIONS
SEE SHEET DP-1

DRAINAGE PROFILES
 SCALE: Horiz 1"=10'
 Vert 1"=10' **DP-5**

O:\00300\DRAWING\FINAL_P&E\04200002351b006.dgn
 STATE OF CALIFORNIA - DEPARTMENT OF TRANSPORTATION
 CONSULTANT - FUNCTIONAL SUPERVISOR
 RICHARD SAGASTUME
 CHECKED BY
 TIMOTHY J. LEE
 CALCULATED-DESIGNED BY
 RICHARD SAGASTUME
 REVISIONS
 DATE REVISIONS
 9-29-21
 DIST COUNTY ROUTE POST MILES TOTAL PROJECT SHEET No. TOTAL SHEETS
 04 Alameda CC 680 R11.0/R21.9, RO.0/RO.9 297 1710
 REGISTERED CIVIL ENGINEER DATE 9-29-21
 CHUONG NGUYEN
 No. C46770
 Exp. 6-30-23
 CIVIL
 STATE OF CALIFORNIA
 October 8, 2021
 PLANS APPROVAL DATE
 THE STATE OF CALIFORNIA OR ITS OFFICERS OR AGENTS SHALL NOT BE RESPONSIBLE FOR THE ACCURACY OR COMPLETENESS OF SCANNED COPIES OF THIS PLAN SHEET.
 WMH CORPORATION 55 South Market St Suite 1200 San Jose, CA 95113
 ALAMEDA CTC 1111 Broadway Suite 800 Oakland, CA 94607
 USERNAME => p302438
 DGN FILE => 04200002351b006.dgn
 RELATIVE BORDER SCALE IS IN INCHES
 0 1 2 3
 UNIT 0733
 PROJECT NUMBER & PHASE 04200002351
 DP-6
 SCALE: Horiz 1"=10'
 Vert 1"=10'
 FOR ABBREVIATIONS SEE SHEET DP-1
 DRAINAGE PROFILES
 09-29-21 7:14:09

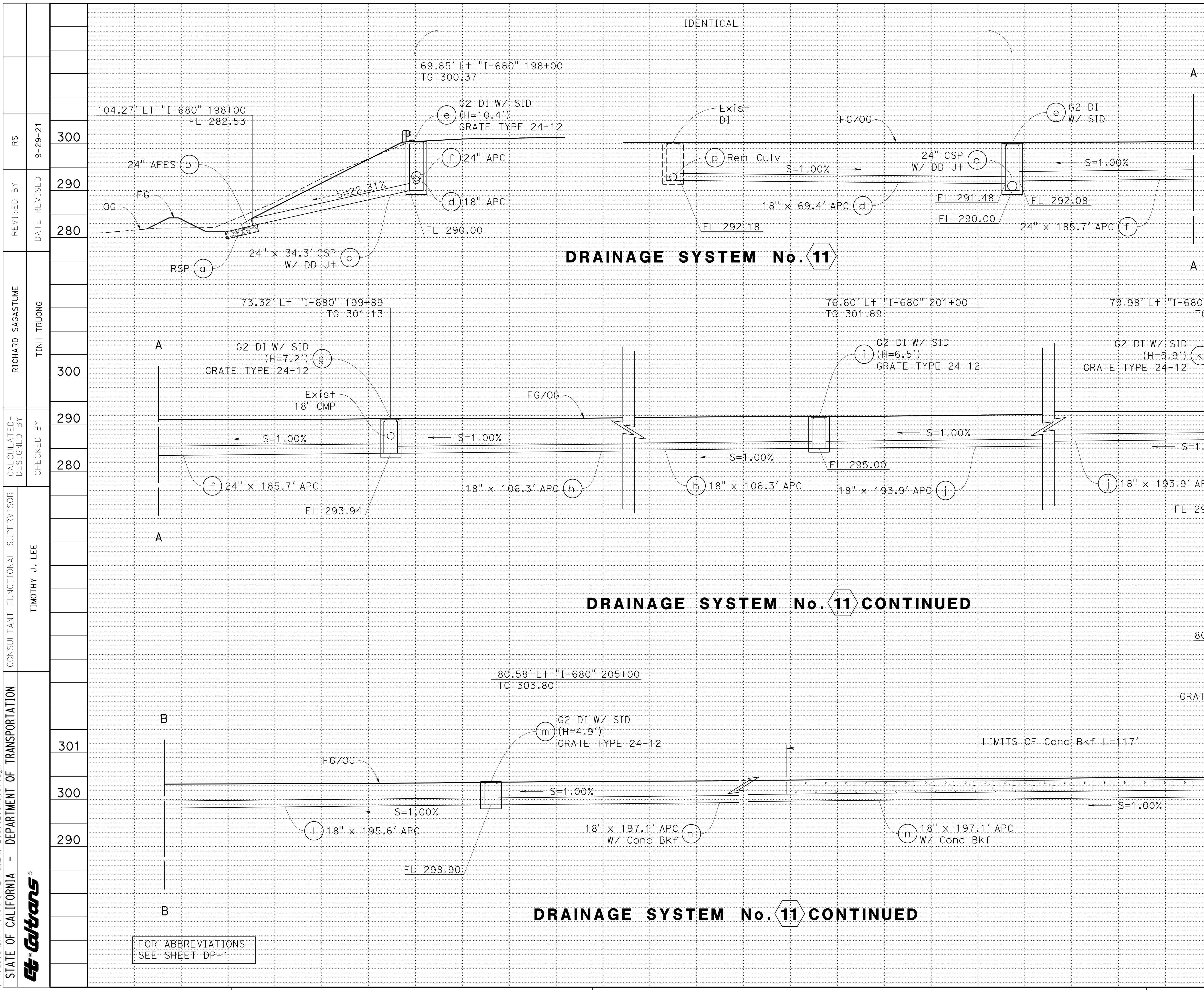


FOR ABBREVIATIONS SEE SHEET DP-1


DRAINAGE PROFILES

SCALE: Horiz 1"=10'
 Vert 1"=10' **DP-6**

O:\00300\DRAWING\FINAL_P&E\04200002351b007.dgn
 STATE OF CALIFORNIA - DEPARTMENT OF TRANSPORTATION
 Et Caltrans®
 CONSULTANT - FUNCTIONAL SUPERVISOR
 RICHARD SAGASTUME
 CHECKED BY
 TINH TRUONG
 DESIGNED BY
 TIMOTHY J. LEE
 REVISIONS
 RS
 DATE REVISED
 9-29-21
 REVISIONS
 DATE REVISED
 9-29-21



Dist	COUNTY	ROUTE	POST MILES TOTAL PROJECT	SHEET No.	TOTAL SHEETS
04	Ala, CC	680	R11.0/R21.9, RO.0/RO.9	298	1710
			REGISTERED CIVIL ENGINEER	9-29-21	DATE
			October 8, 2021	PLANS APPROVAL DATE	
<small>THE STATE OF CALIFORNIA OR ITS OFFICERS OR AGENTS SHALL NOT BE RESPONSIBLE FOR THE ACCURACY OR COMPLETENESS OF SCANNED COPIES OF THIS PLAN SHEET.</small>					
WMH CORPORATION 55 South Market St Suite 1200 San Jose, CA 95113			ALAMEDA CTC 1111 Broadway Suite 800 Oakland, CA 94607		

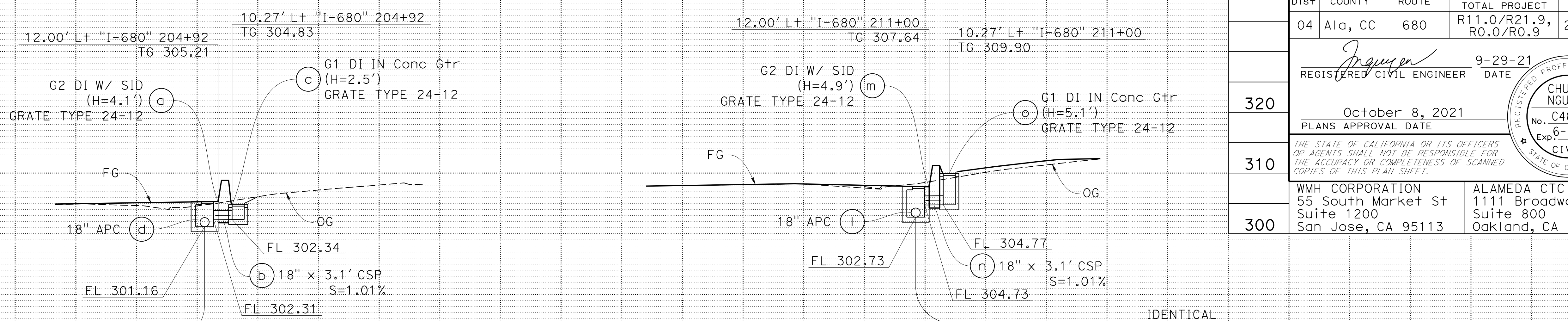


FOR ABBREVIATIONS
SEE SHEET DP-1

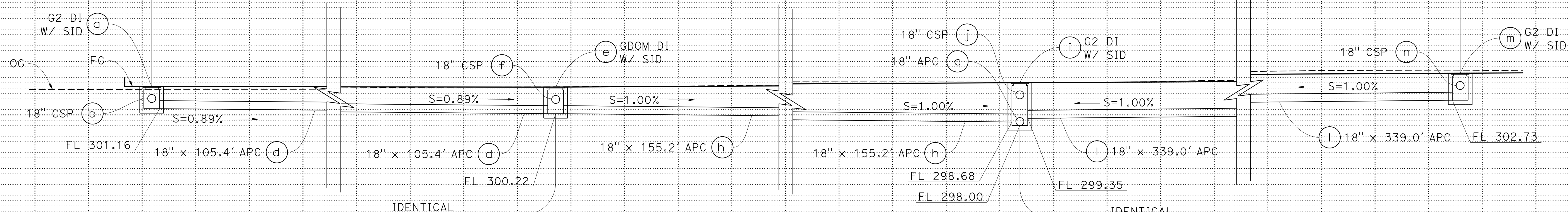
DRAINAGE PROFILES
 SCALE: Horiz 1"=10'
 Vert 1"=10'
DP-7

LAST REVISION: DATE PLOTTED => 7-MAR-2022
 09-29-21 TIME PLOTTED => 14:09


O:\0030\DRAWING\FINAL_P&E\04200002351b008.dgn
 STATE OF CALIFORNIA - DEPARTMENT OF TRANSPORTATION
 CONSULTANT - FUNCTIONAL SUPERVISOR
 RICHARD SAGASTUME
 CHECKED BY
 TIMOTHY J. LEE
 CALCULATED-DESIGNED BY
 TINH TRUONG
 REVISED BY
 DATE REVISED
 9-29-21
 RS
 SHEET NO.
 320
 310
 300
 320
 310
 300
 330
 320
 310
 300
 290
 280
 DISTRICT
 COUNTY
 ROUTE
 POST MILES TOTAL PROJECT
 SHEET NO.
 TOTAL SHEETS
 04 Alameda, CC 680 R11.0/R21.9, RO.0/RO.9 299 1710
 REGISTERED CIVIL ENGINEER DATE
 9-29-21
 CHUONG NGUYEN
 No. C46770
 Exp. 6-30-23
 CIVIL
 STATE OF CALIFORNIA
 PLANS APPROVAL DATE
 October 8, 2021
 THE STATE OF CALIFORNIA OR ITS OFFICERS OR AGENTS SHALL NOT BE RESPONSIBLE FOR THE ACCURACY OR COMPLETENESS OF SCANNED COPIES OF THIS PLAN SHEET.
 WMH CORPORATION
 55 South Market St
 Suite 1200
 San Jose, CA 95113
 ALAMEDA CTC
 1111 Broadway
 Suite 800
 Oakland, CA 94607
 FOR ABBREVIATIONS SEE SHEET DP-1
 USERNAME => p302438
 DGN FILE => 04200002351b008.dgn
 RELATIVE BORDER SCALE IS IN INCHES
 0 1 2 3
 UNIT 0733
 PROJECT NUMBER & PHASE
 04200002351
 DP-8
 LAST REVISION DATE PLOTTED => 7-MAR-2022
 09-29-21 TIME PLOTTED => 14:09



DRAINAGE SYSTEM No. 12



DRAINAGE SYSTEM No. 12



DRAINAGE SYSTEM No. 12 CONTINUED

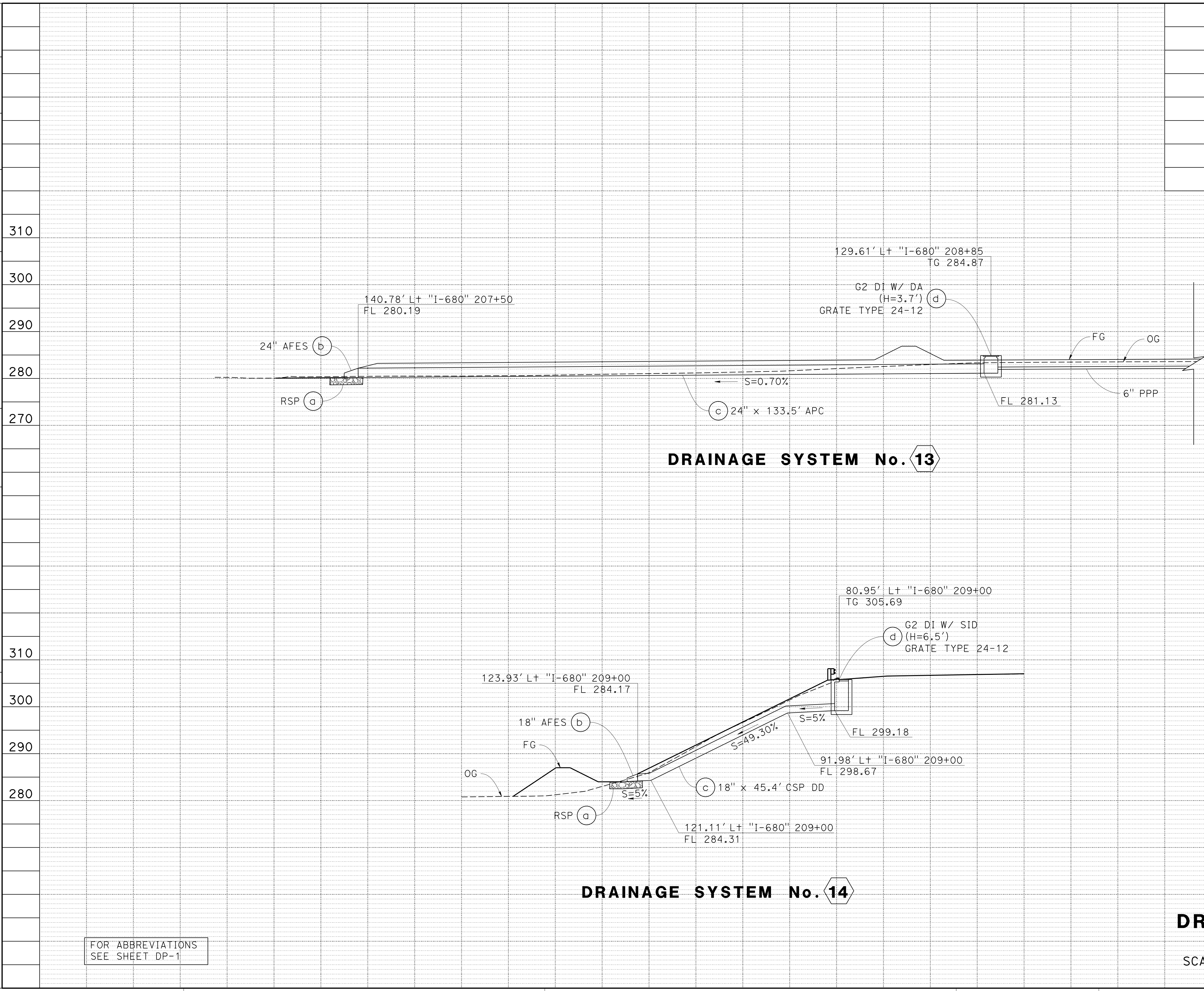
DRAINAGE PROFILES

SCALE: Horiz 1"=10'
Vert 1"=10' **DP-8**

FOR ABBREVIATIONS SEE SHEET DP-1

0:\00300\DRAWING\FINAL_P&E\04200002351b009.dgn

STATE OF CALIFORNIA - DEPARTMENT OF TRANSPORTATION
Caltrans



Dist	COUNTY	ROUTE	POST MILES TOTAL PROJECT	SHEET No.	TOTAL SHEETS
04	Ala, CC	680	R11.0/R21.9, RO.0/RO.9	300	1710
REGISTERED CIVIL ENGINEER			DATE		
October 8, 2021			9-29-21		
PLANS APPROVAL DATE			CHUONG NGUYEN		
			No. C46770		
			Exp 6-30-23		
			CIVIL		
THE STATE OF CALIFORNIA OR ITS OFFICERS OR AGENTS SHALL NOT BE RESPONSIBLE FOR THE ACCURACY OR COMPLETENESS OF SCANNED COPIES OF THIS PLAN SHEET.					
WMH CORPORATION			ALAMEDA CTC		
55 South Market St			1111 Broadway		
Suite 1200			Suite 800		
San Jose, CA 95113			Oakland, CA 94607		

FOR ABBREVIATIONS SEE SHEET DP-1

DRAINAGE PROFILES

SCALE: Horiz 1"=10'
Vert 1"=10' **DP-9**

LAST REVISION: DATE PLOTTED => 7-MAR-2022 09-29-21 TIME PLOTTED => 14:09