

East Bay Greenway Multimodal Project

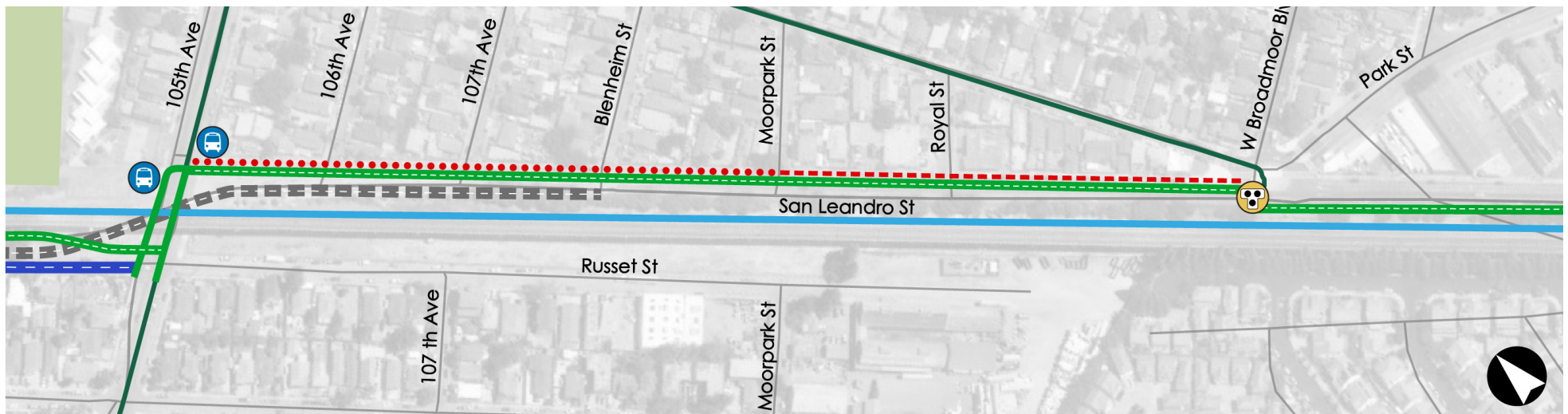
Lake Merritt to Bayfair

Scan QR code to learn more about the project and project-related events.



Enhancing safety and connecting communities

San Leandro Street: 105th Ave. to W. Broadmoor Ave.



- | | | | | |
|-----------------------------------|---------------------------|--------------------|-------------------|-------------------|
| BART Above Ground | Two-way Protected Bikeway | Tunnel and Ramps | Bus Stop Location | Parking Removal |
| Existing and Planned Bike Network | One-way Protected Bikeway | New Two-way Street | Pedestrian Signal | Decreased Parking |

We want to hear from you! To join the email list, ask questions about the project, and learn about upcoming opportunities to provide input, contact ebgwnfo@alamedactc.org

East Bay Greenway Multimodal Project

Lake Merritt to Bayfair Segment

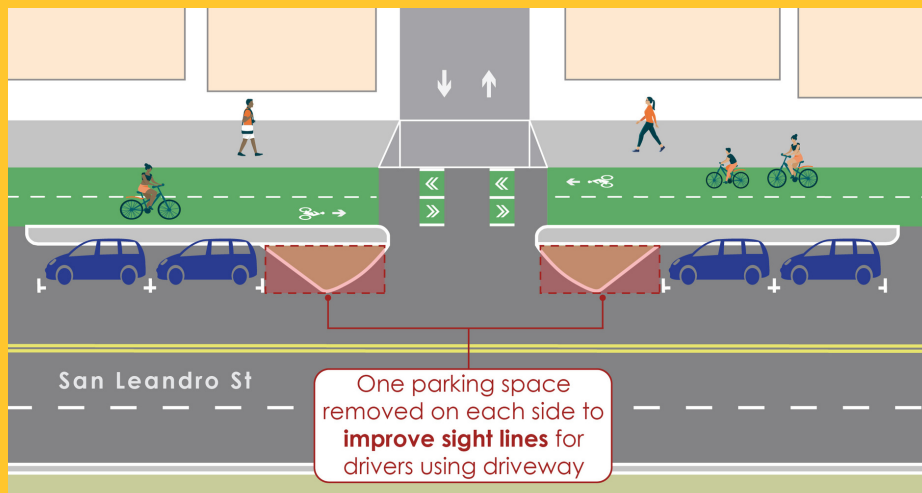
Scan QR code to learn more about the project and project-related events.



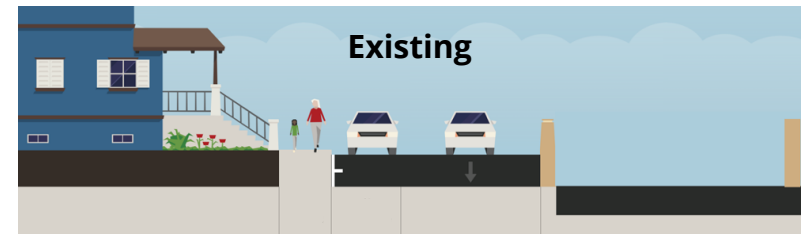
Changes to Parking and Loading

New bike facilities, crosswalks, and multimodal transportation improvements are proposed in your area to improve safety and connectivity. This may impact parking spaces and loading zones.

Driveway Daylighting



San Leandro St: 105th Ave. to Blenheim St.



San Leandro St: Moorpark St. to W. Broadmoor

