

East Bay Greenway Multimodal Project

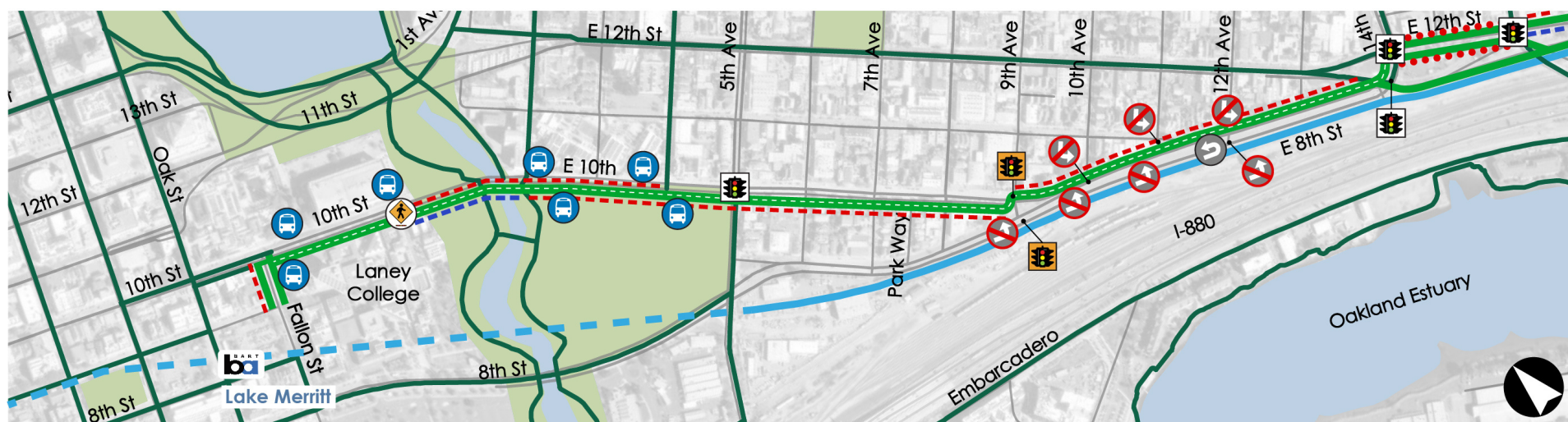
Lake Merritt to Bayfair

Scan QR code to learn more about the project and project-related events.



Enhancing safety and connecting communities

East 10th St. from Fallon St. to 10th Ave.



- | | | | | | |
|-----------------------------------|---------------------------|-------------------------|-------------------|-----------------------|-------------------|
| BART Above Ground | Two-way Protected Bikeway | New Traffic Signal | Parking Removal | U-turn Allowed | Flashing Beacon |
| BART Underground | One-way Protected Bikeway | Traffic Signal Upgrades | Decreased Parking | Left Turn Not Allowed | Bus Stop Location |
| Existing and Planned Bike Network | | | Increased Parking | | |

We want to hear from you! To join the email list, ask questions about the project, and learn about upcoming opportunities to provide input, contact ebgwinfo@alamedactc.org

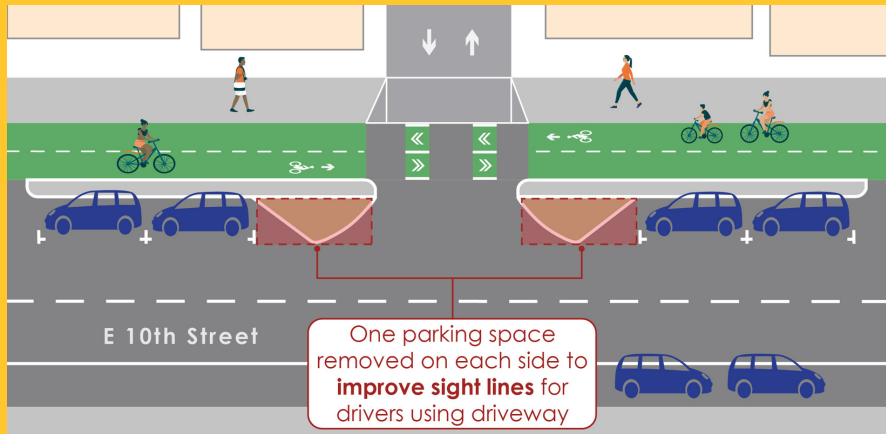
East Bay Greenway Multimodal Project

Lake Merritt to Bayfair

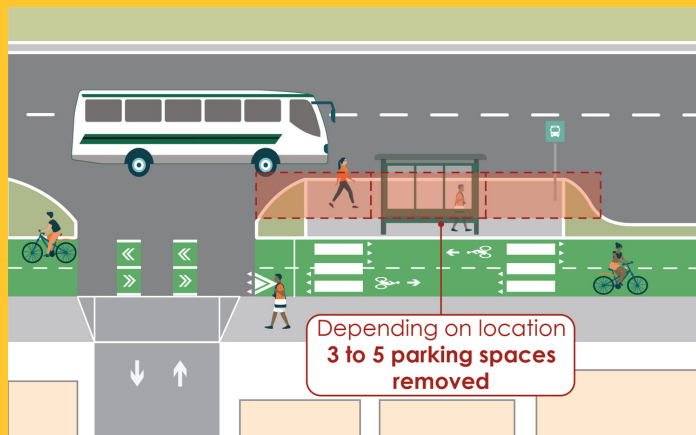
Scan QR code to learn more about the project and project-related events.



Driveway Daylighting



Bus Islands



Changes to Parking and Loading

New bike facilities and pedestrian crossing enhancements are proposed in your area to improve safety. As part of these changes, parking will be removed at driveways to improve visibility and bus stops will be lengthened to provide more space for buses to stop and passenger waiting, resulting in reduction in parking. All passenger loading zones, commercial loading zones, and accessible parking will be replaced but locations may shift.

10th St: Fallon St. to 5th Ave.

