



ALAMEDA COUNTY TRANSPORTATION COMMISSION

East Bay Greenway Multimodal Project

Conceptual Typical Sections
Oakland Project Segments



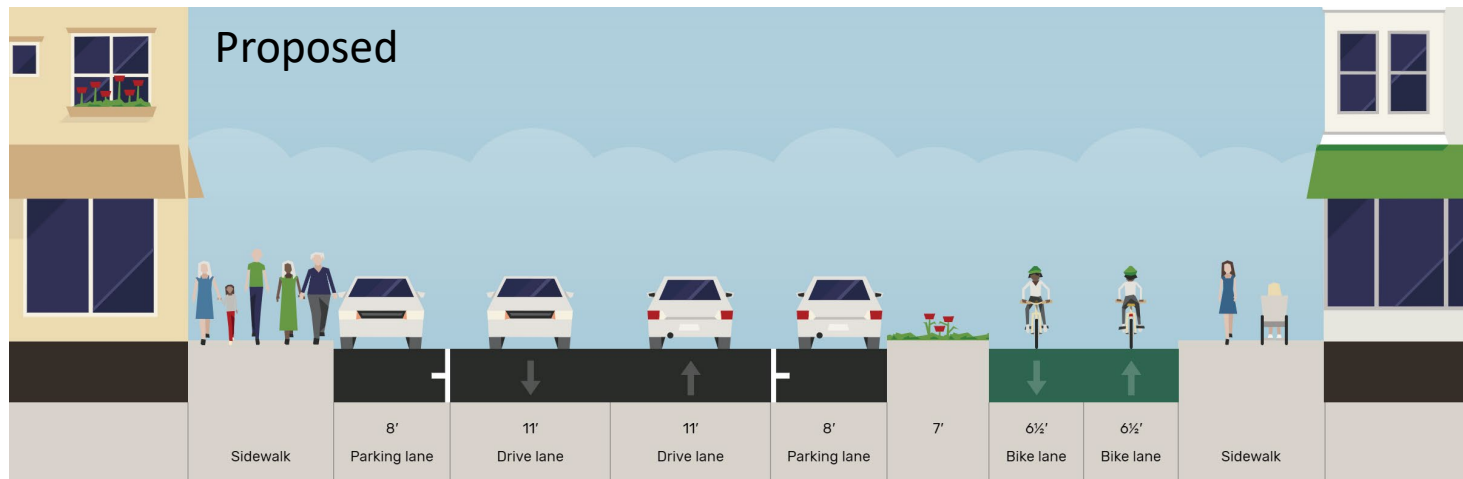
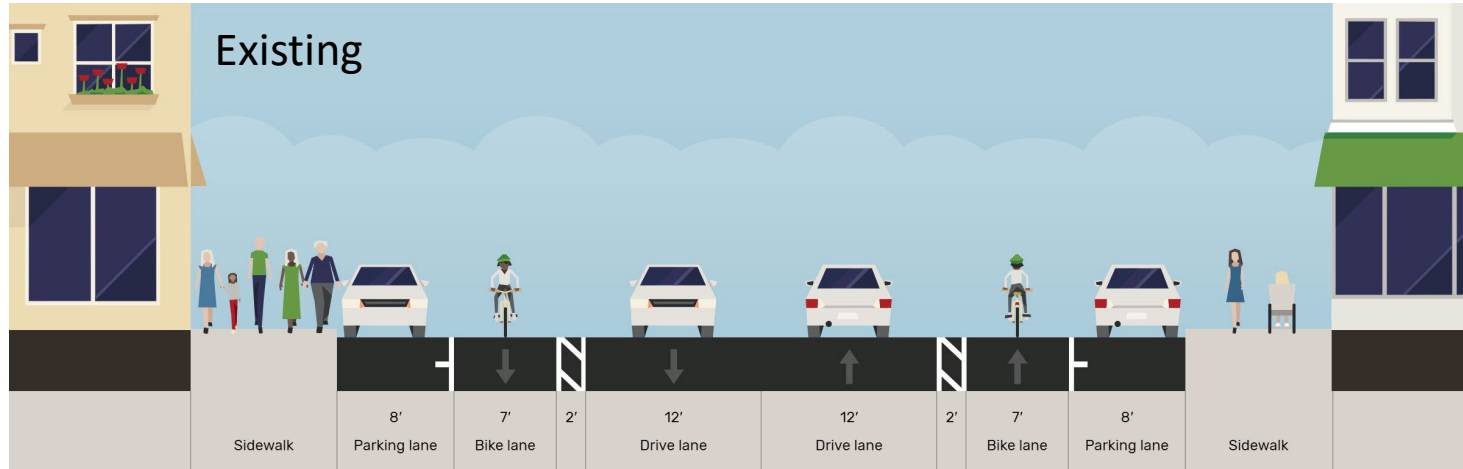
Conceptual Typical Sections



DRAFT FOR DISCUSSION PURPOSES ONLY

Conceptual Typical Sections:

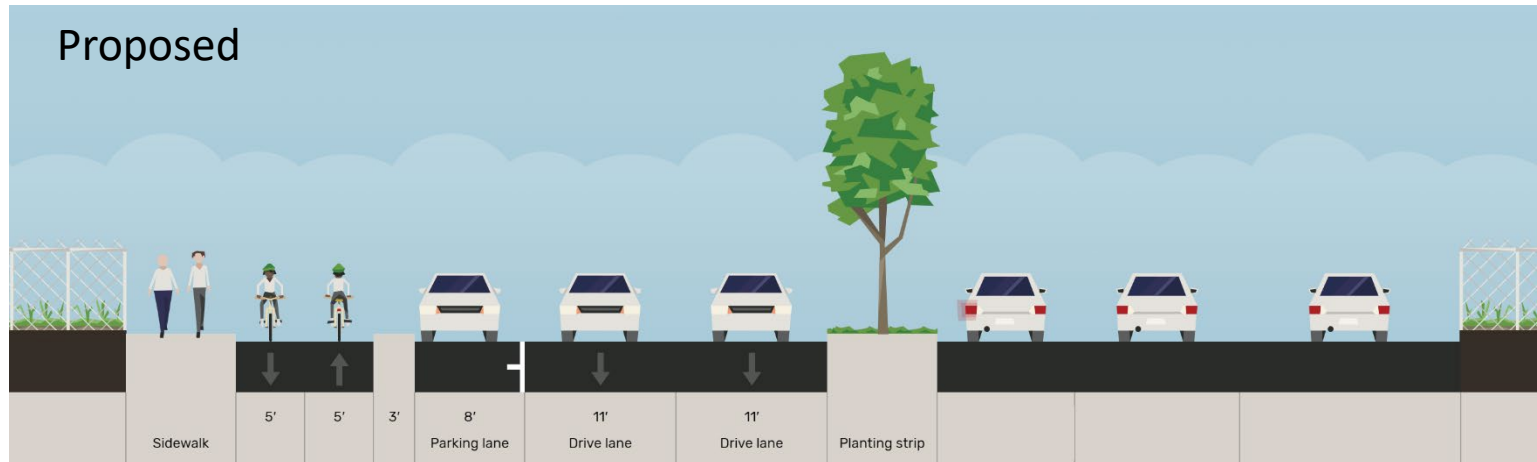
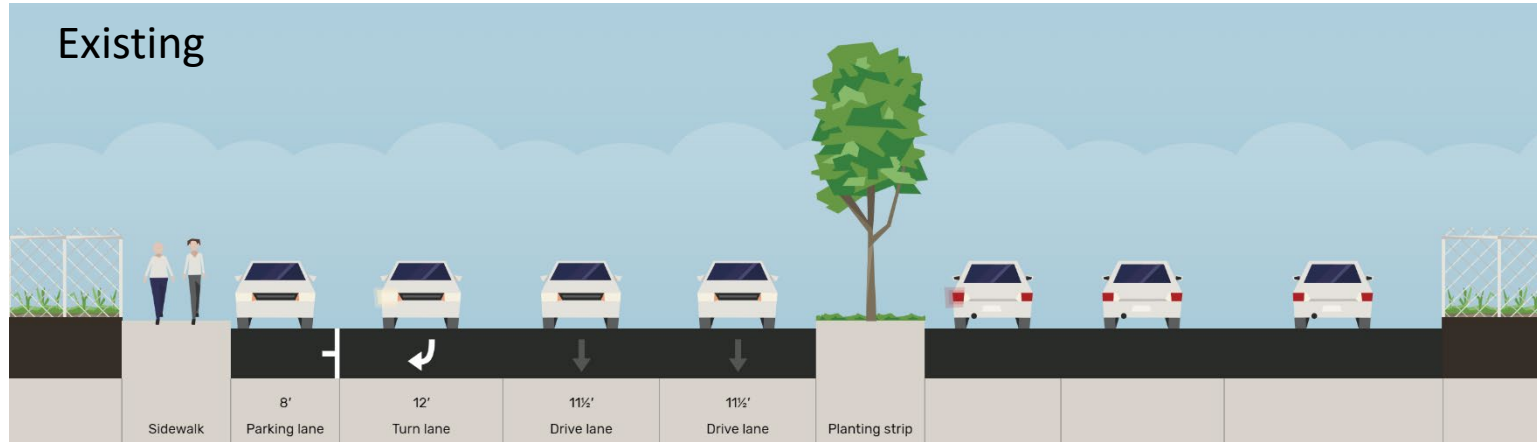
1) 10th St – Fallon St to 9th Ave



Example Facility – Marina Way, Richmond, CA

Conceptual Typical Sections:

2) E 8th St – E 10th St to 14th Ave

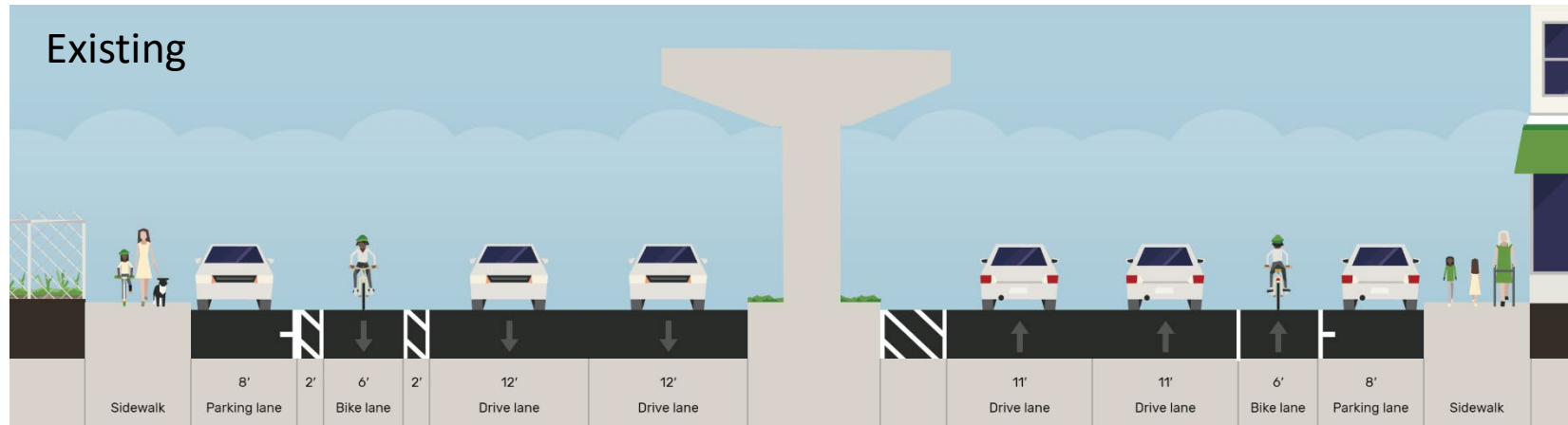


Example Facility – Marina Way,
Richmond, CA

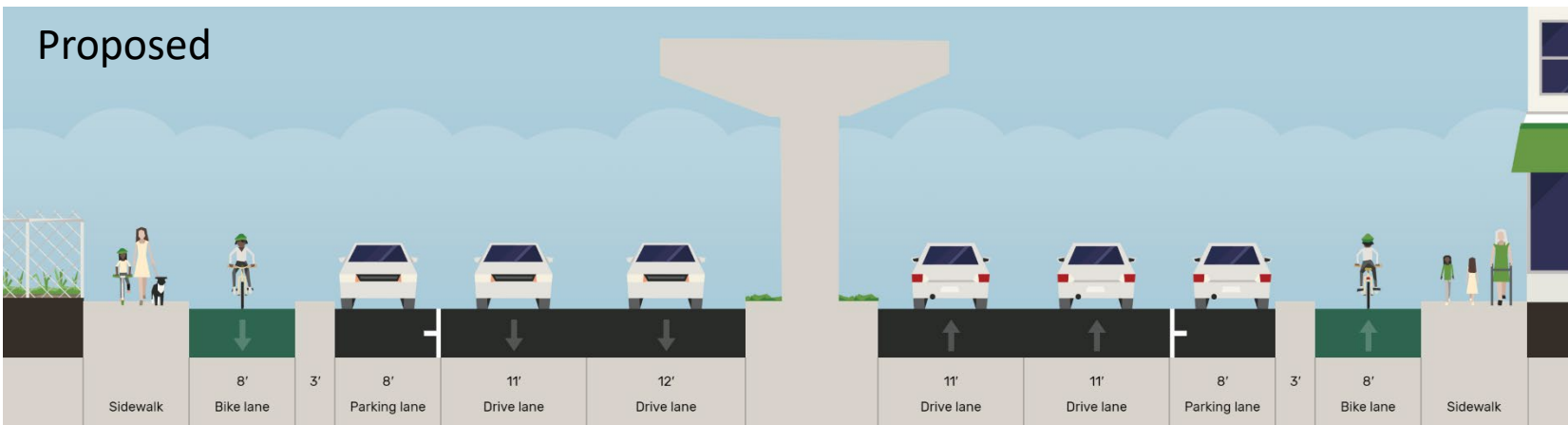
Conceptual Typical Sections:

3) E 12th St – 20th Ave to Fruitvale Ave

Existing



Proposed

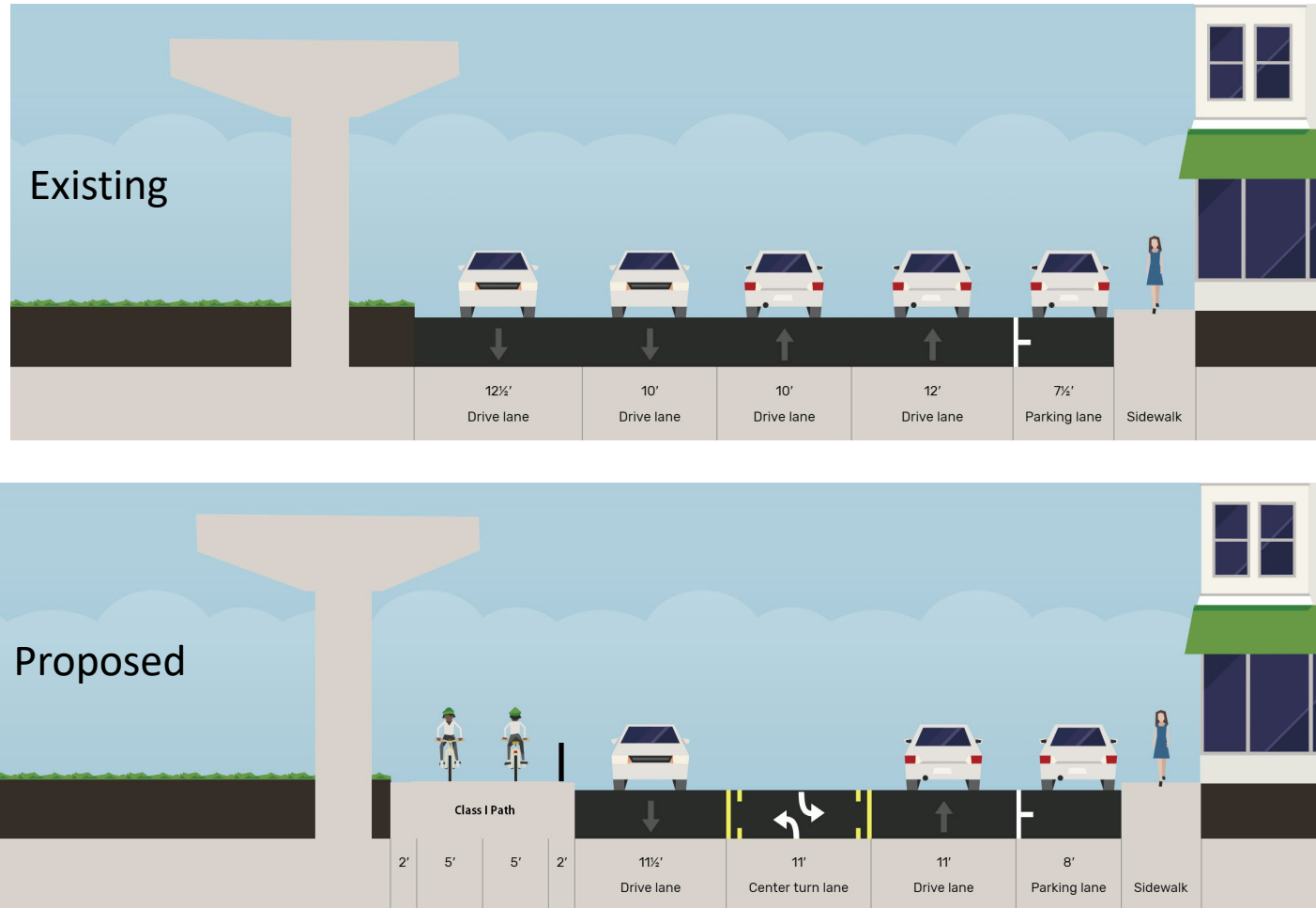


Example Facility – Milwaukee Ave, Chicago, IL

DRAFT FOR DISCUSSION PURPOSES ONLY

Conceptual Typical Sections:

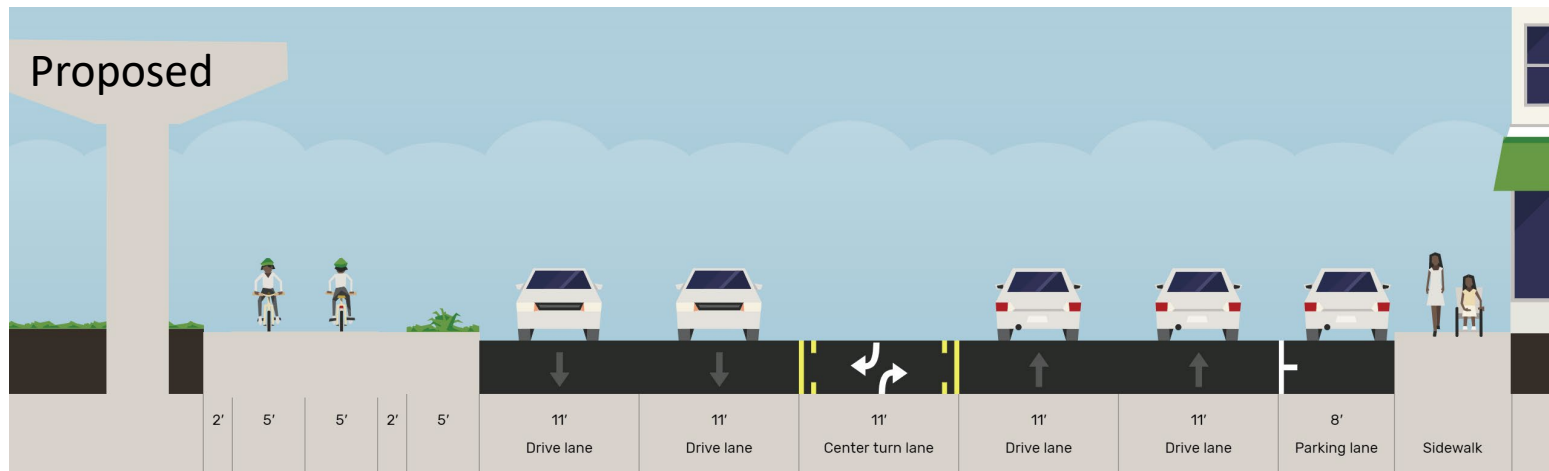
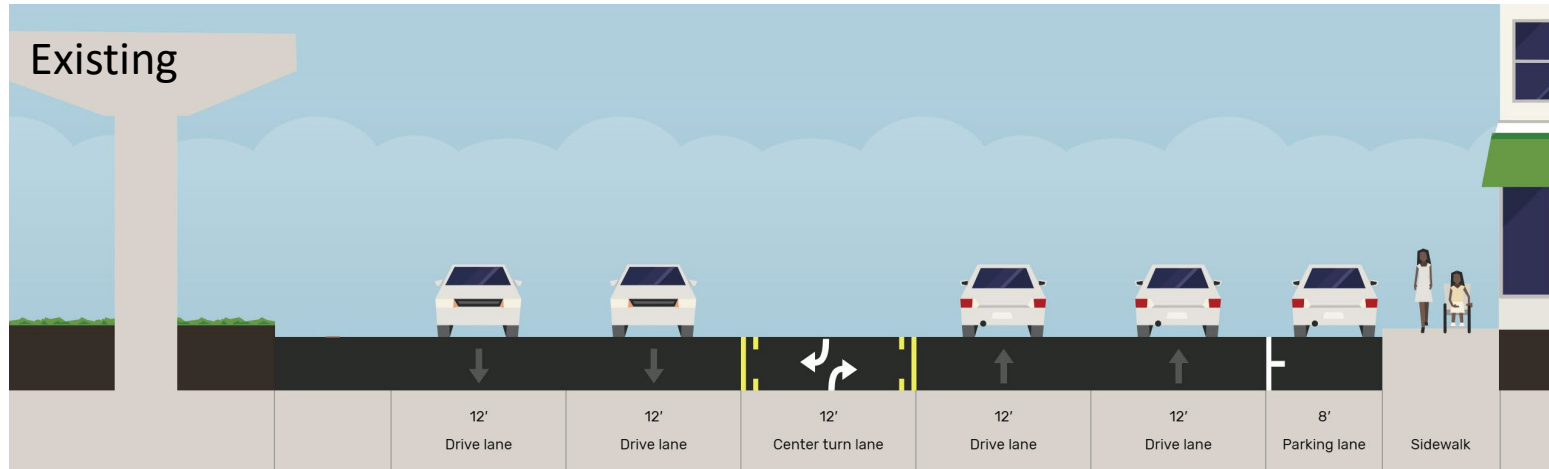
4) San Leandro St – 54th Ave to Seminary Ave



Example Facility – San Leandro St, Oakland, CA

Conceptual Typical Sections:

5) San Leandro St – 85th Ave to 98th Ave



Example Facility – Lakeshore Drive, Oakland, CA

DRAFT FOR DISCUSSION PURPOSES ONLY

Proposed Alignment Options

6) San Leandro St – 98th Ave to 105th Ave

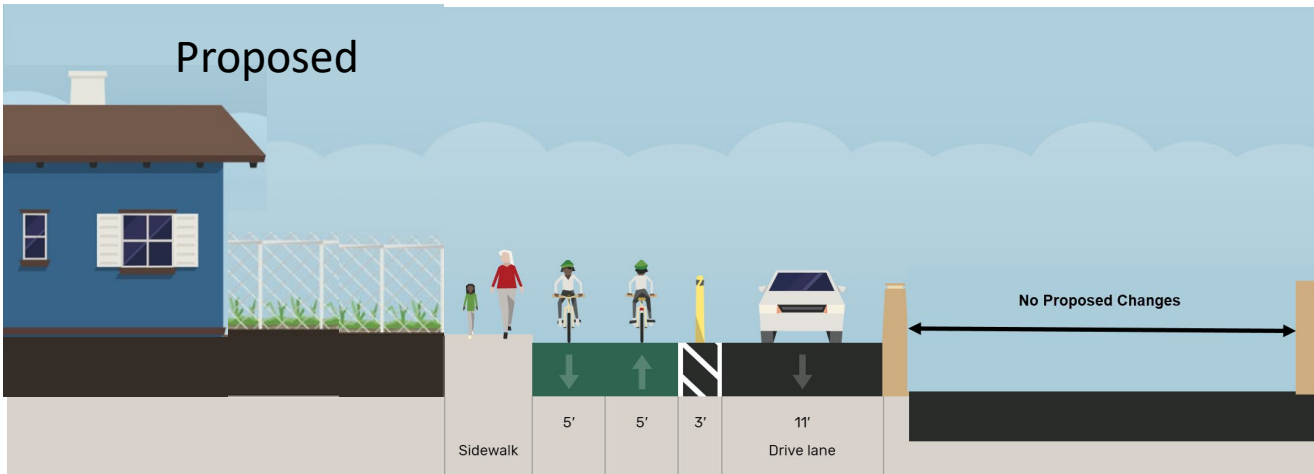
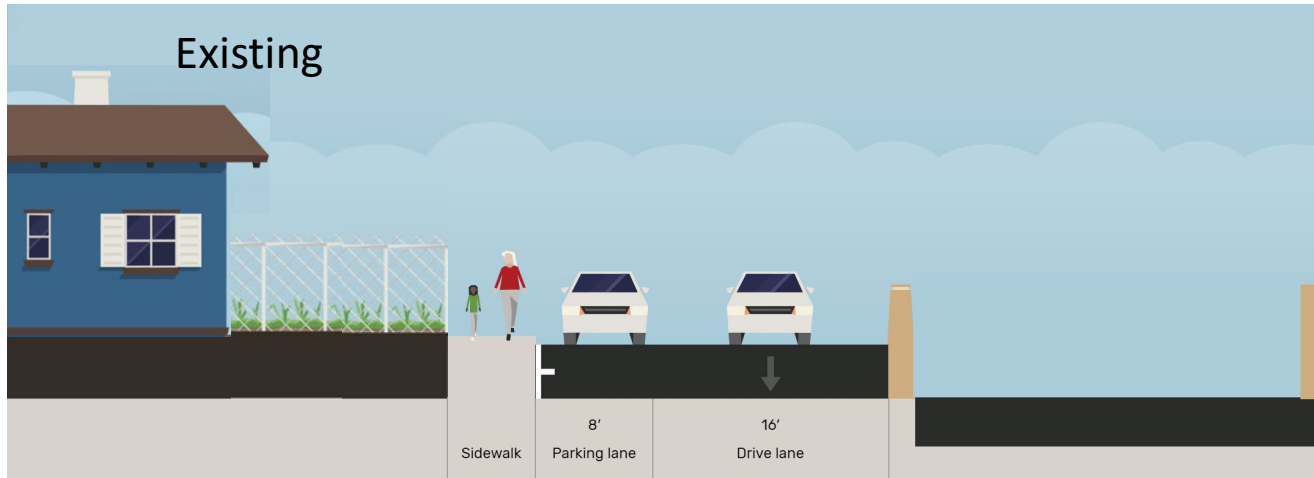


San Leandro Street tunnel at 105th Ave

DRAFT FOR
DISCUSSION
PURPOSES
ONLY

Conceptual Typical Sections

7) San Leandro St – 105th Ave to Blenheim St

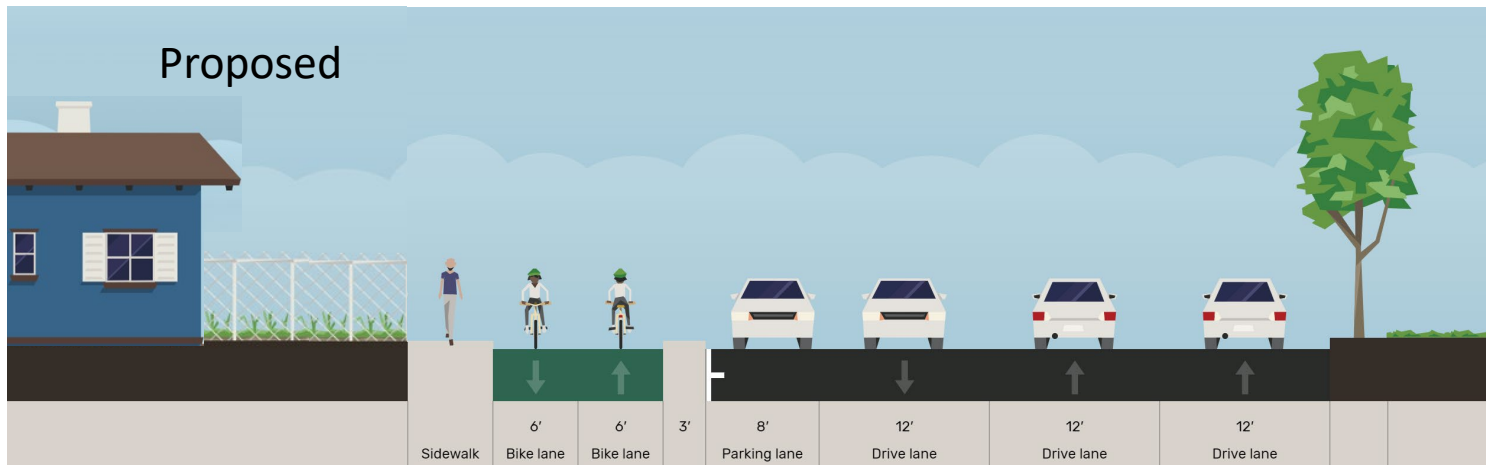
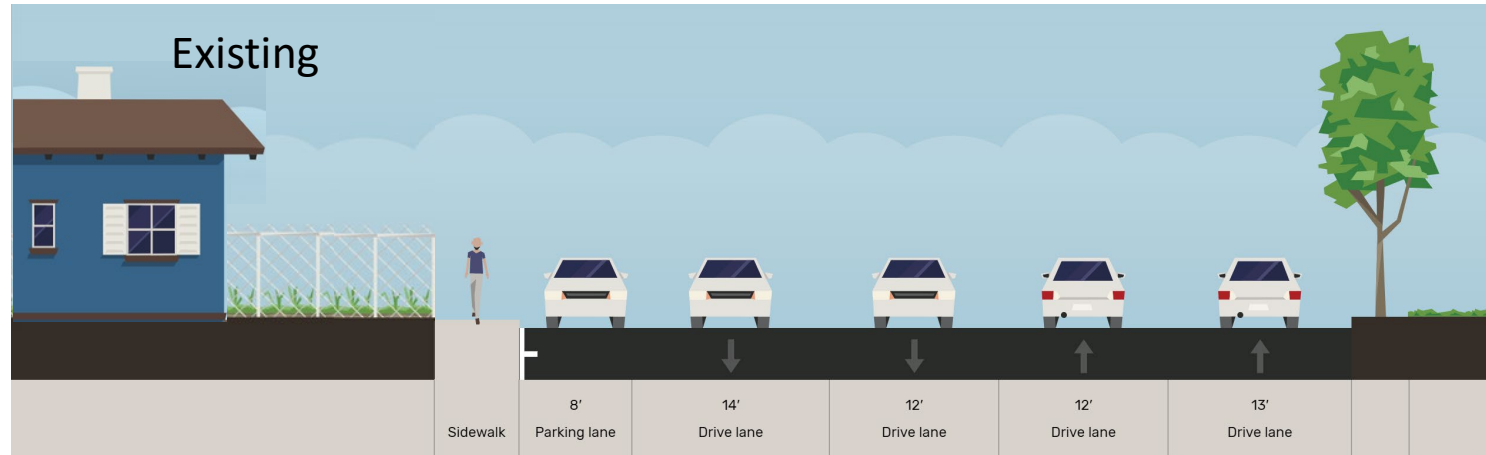


Example Facility – Bluebonnet Way, Austin, TX

DRAFT FOR DISCUSSION PURPOSES ONLY

Conceptual Typical Sections:

8) San Leandro St – Moorpark St to W. Broadmoor



Example Facility – Cass St,
Tampa FL