


E. 14th St./Mission Blvd. and Fremont Blvd. Multimodal Corridor Project



Legend:













-  BART Station
-  BART Above/Below Ground
-  Capitol Corridor Stations
-  Freight Rail and Capitol Corridor Tracks
-  Jurisdiction Boundary
-  Freeway/Arterial
-  Water Bodies
-  Parks/Open Space
-  Rapid Bus – limited-stop service without bus-only lanes
-  Off-Street Multiuse Trail
-  On-Street Protected Bike Lanes
-  Mobility Hub

Exhibit is for illustrative purposes only.

DRAFT Long-Term Concept #2

January 2019