OAKLAND ALAMEDA IMPROVEMENT PROJECT

providing access and connections

ALAMEDA County Transportation Commission

Caltrans

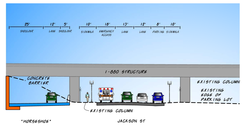

JACKSON ST BETWEEN 5TH ST/6TH ST
SECTION B -LOOKING NORTH-



ONE WAY - OAK ST TO BROADWAY
SECTION C -LOOKING WEST-



TWO WAY - HARRISON ST TO BROADWAY
SECTION C -LOOKING WEST-

HARRISON ST AT 7TH ST RIGHT-TURN
-LOOKING NORTH-

I-880 NB JACKSON ST ON-RAMP
-LOOKING WEST-

JACKSON ST AT 6TH ST
-LOOKING NORTH-

EXISTING 6TH ST
-LOOKING WEST-

FUTURE 6TH ST
-LOOKING WEST-

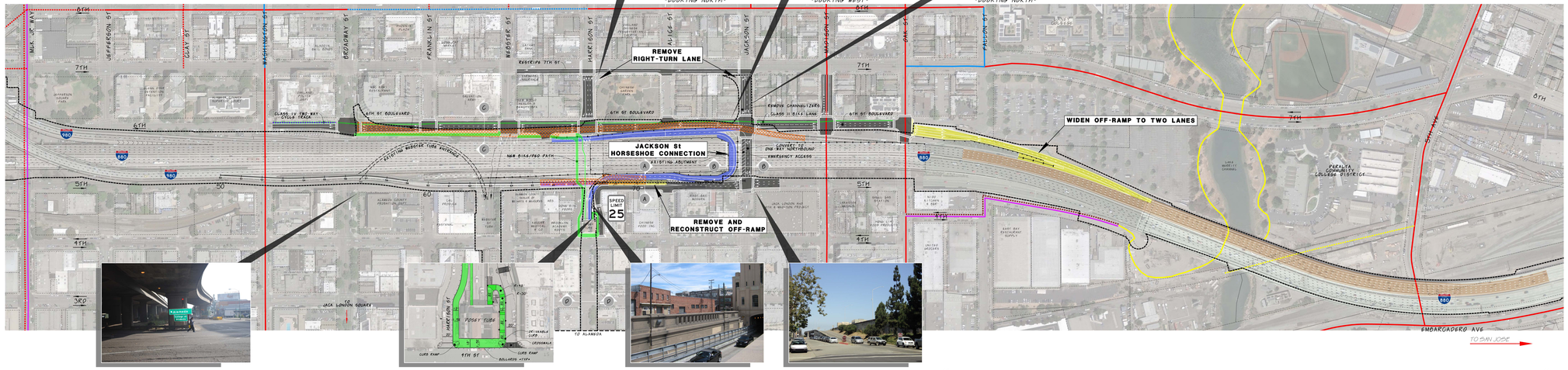

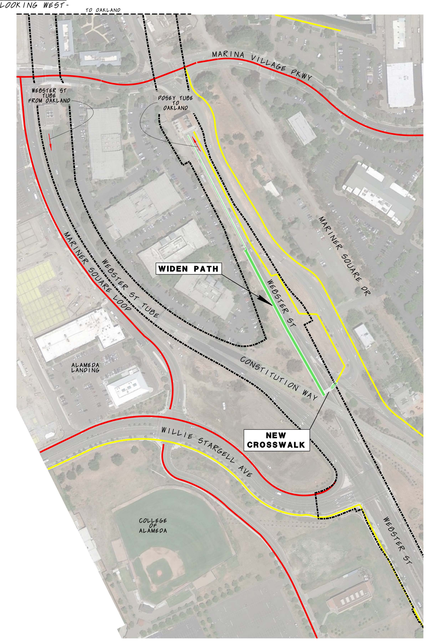

WEBSTER TUBE ENTRANCE
AT BROADWAY/5TH ST

POSEY TUBE BIKE RAMP

POSEY TUBE EXIT
-LOOKING EAST-

I-880/JACKSON ST OFF-RAMP
-LOOKING WEST-

LEGEND:

- CALTRANS R/W
- PARCEL LINES
- PROPOSED CONCRETE BARRIER
- PROPOSED RETAINING WALL

INITIAL PHASE:

- OFF-RAMP REMOVAL LIMITS
- JACKSON HORSESHOE
- RAMP MODIFICATIONS
- SURFACE STREET IMPROVEMENTS
- PROPOSED BIKE LANE/PATH
- STRUCTURES
- LANDSCAPE

CITIES OF OAKLAND & ALAMEDA BIKEWAY NETWORK

EXISTING	PROPOSED		
	CLASS I	BIKE PATH	
	CLASS II	BIKE LANE	
	CLASS III	BIKE ROUTE	
	CLASS IIIA	ARTERIAL BIKE ROUTES	
	CLASS IIIB	BIKE BOULEVARD	
	CLASS IV	CYCLE TRACK	

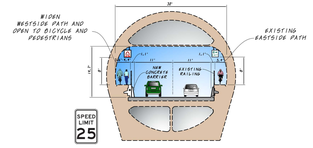

POSEY TUBE CROSS-SECTION
SECTION D - LOOKING NORTH - TOWARDS OAKLAND

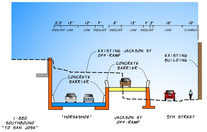

JACKSON ST OFF-RAMP/5TH ST
SECTION A -LOOKING EAST-

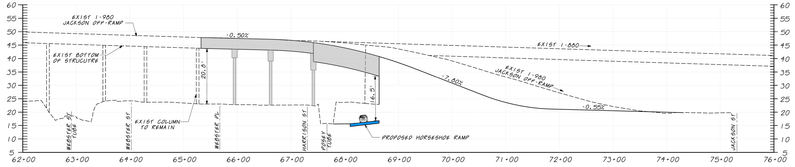

PROFILE
WESTBOUND I-880 REALIGNED JACKSON ST OFF-RAMP

PRELIMINARY
FOR DISCUSSION ONLY
SEPTEMBER 2017

2017-09-22_JACKSON HORSESHOE AND ALAMEDA EXHIBIT-1200sc 36x96