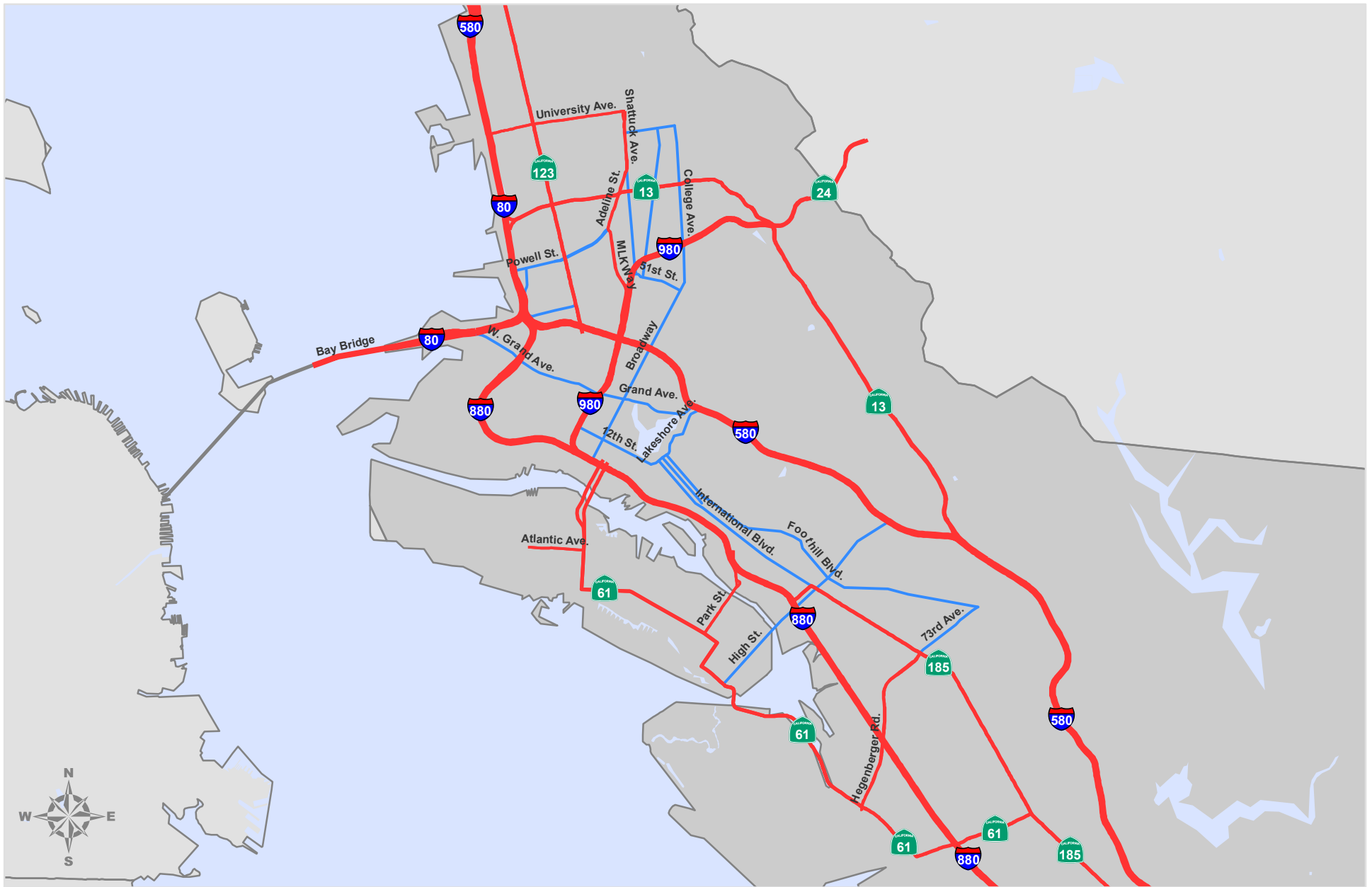


## Alameda County CMP Roadway Network

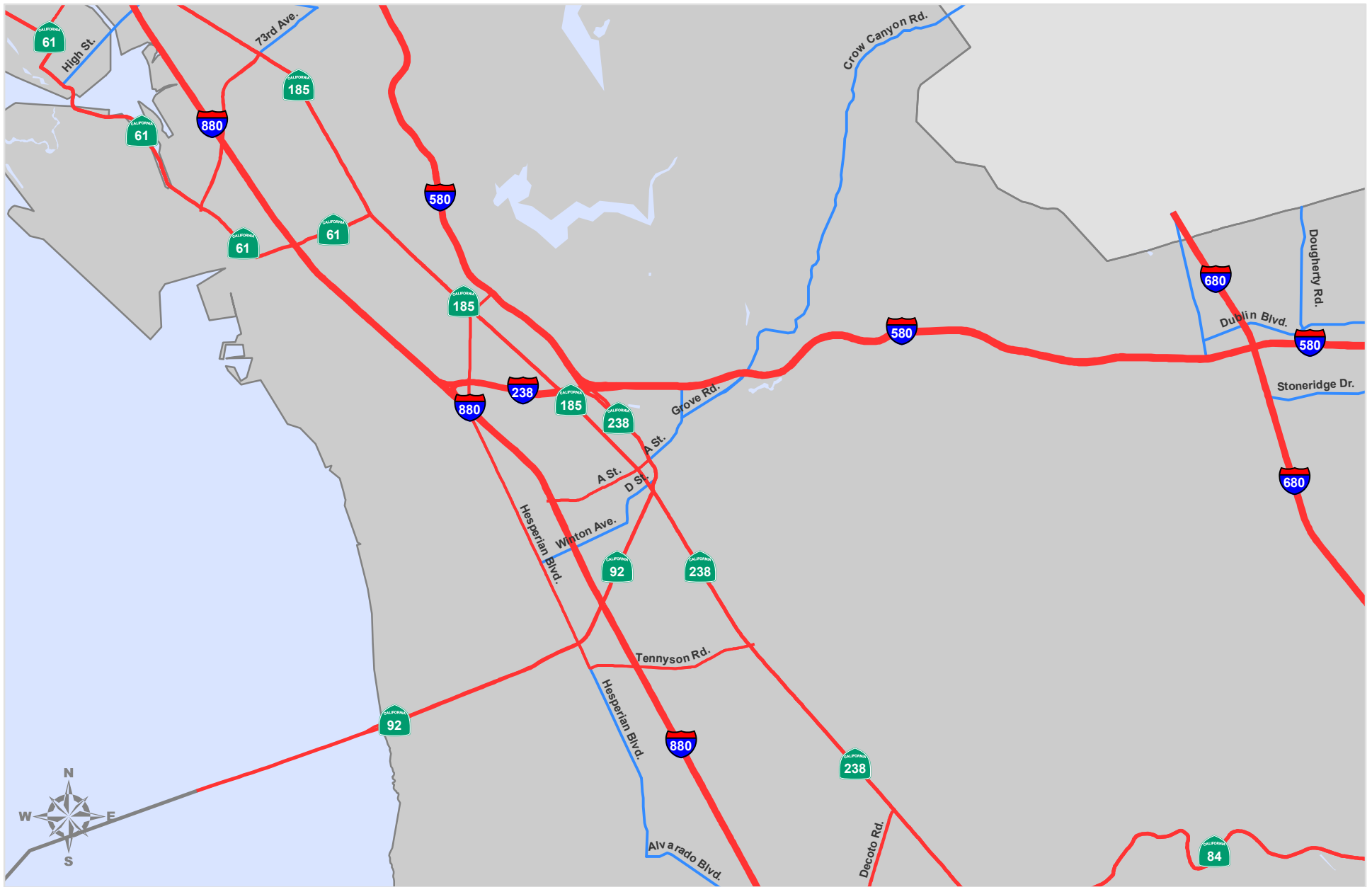
- Legend**
- Existing CMP Roadways - Tier 1
    - Interstate/Freeway
    - State Highway
    - Principal Arterial
  - Proposed CMP Roadways - Tier 2
    - Principal/Other Arterial



# Alameda County CMP Roadway Network

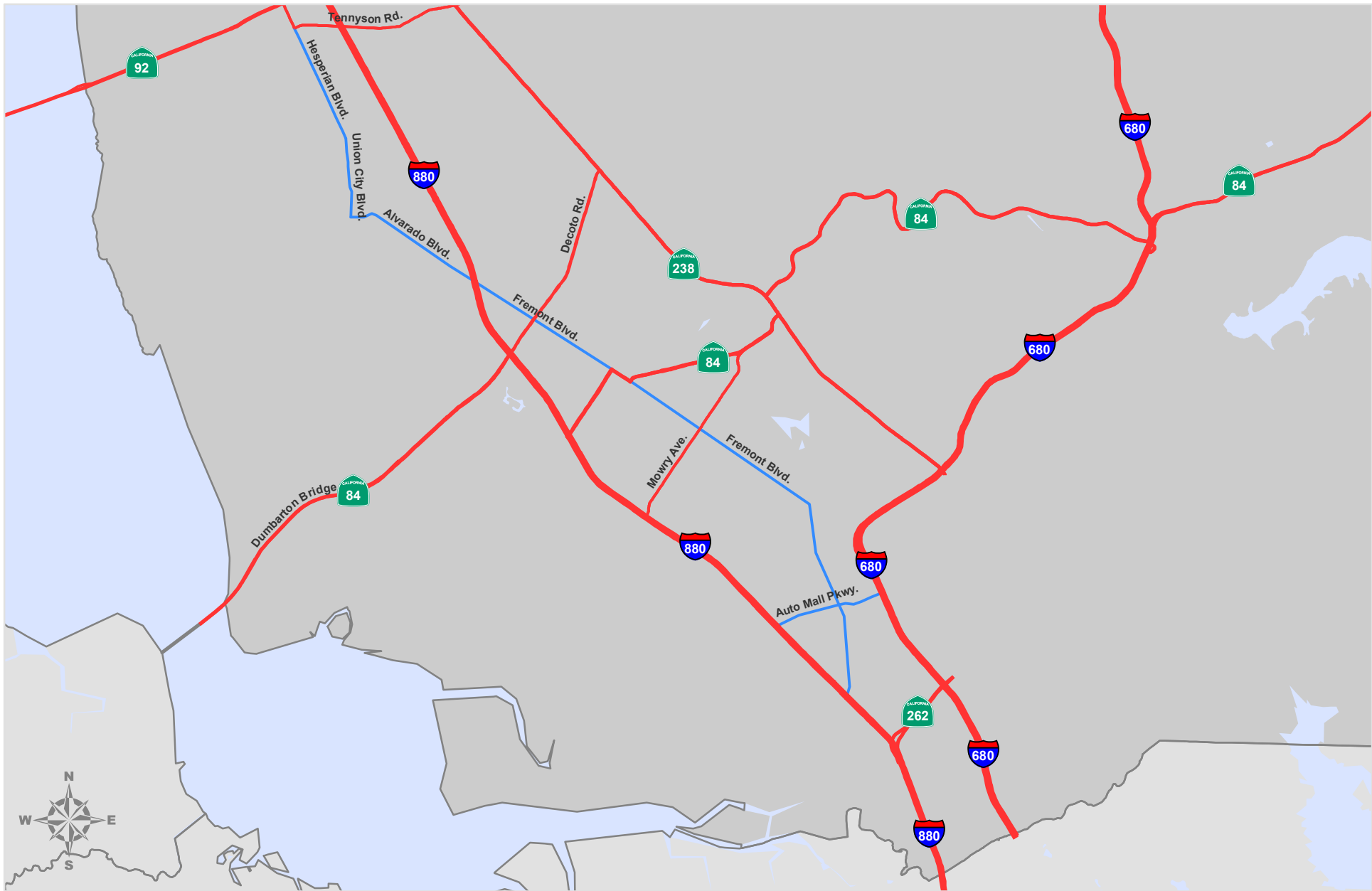
## Planning Area 1

- Legend**
- Existing CMP Roadways - Tier 1
    - Interstate/Freeway
    - State Highway
    - Principal Arterial
  - Proposed CMP Roadways - Tier 2
    - Principal/Other Arterial



## Alameda County CMP Roadway Network Planning Area 2

- Legend**
- Existing CMP Roadways - Tier 1**
    - Interstate/Freeway
    - State Highway
    - Principal Arterial
  - Proposed CMP Roadways - Tier 2**
    - Principal/Other Arterial



# Alameda County CMP Roadway Network

## Planning Area 3

- Legend**
- Existing CMP Roadways - Tier 1
    - Interstate/Freeway
    - State Highway
    - Principal Arterial
  - Proposed CMP Roadways - Tier 2
    - Principal/Other Arterial



# Alameda County CMP Roadway Network

## Planning Area 4

- Legend**
- Existing CMP Roadways - Tier 1
    - Interstate/Freeway
    - State Highway
    - Principal Arterial
  - Proposed CMP Roadways - Tier 2
    - Principal/Other Arterial