

**I-680 SB Express Lane
Monthly Operations Update**

A Presentation for the
I-680 Sunol Smart Carpool Lane Joint Powers Authority (SSCLJPA)
October 10, 2016

I-680 Express Lane

Monday – Friday, August 2016
7 am - 11 am

Segment	Avg Peak Speed Differential	Express Lane LOS	GP Lane LOS
North	8	C	C
Central	13	B	D
South	9	B	C

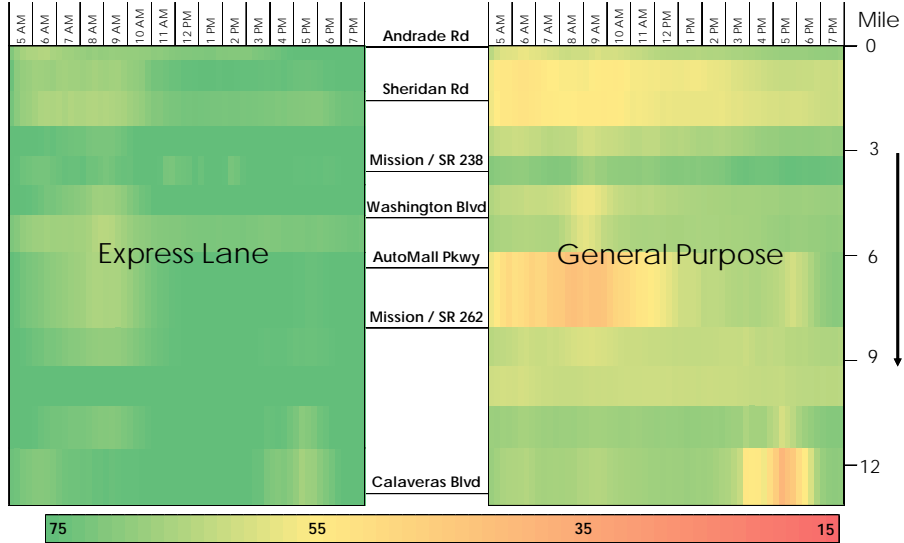
The Central Segment from Washington Blvd to South Mission Blvd (SR 262) is generally the most congested portion of the corridor.

I-680 Sunol SMART Carpool Lane Joint Powers Authority

2

Average Speed Heat Map

Monday-Friday, March 2016 – August 2016



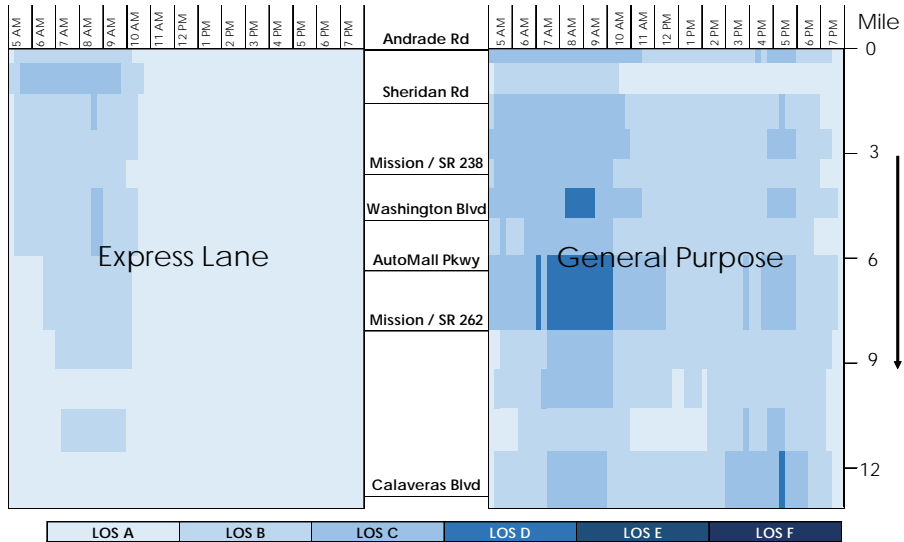
I-680 Sunol SMART Carpool Lane Joint Powers Authority



3

Average Density Heat Map

Monday-Friday, March 2016 – August 2016

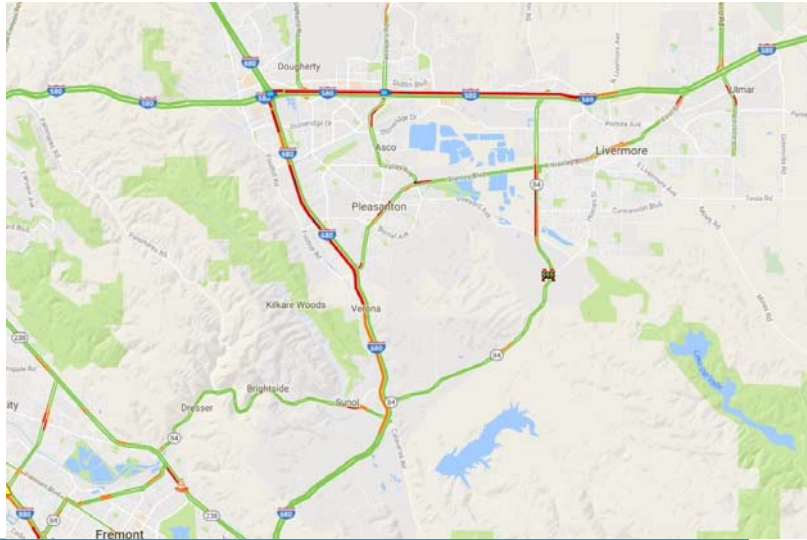


I-680 Sunol SMART Carpool Lane Joint Powers Authority



4

Congestion North of 680 Express Lane



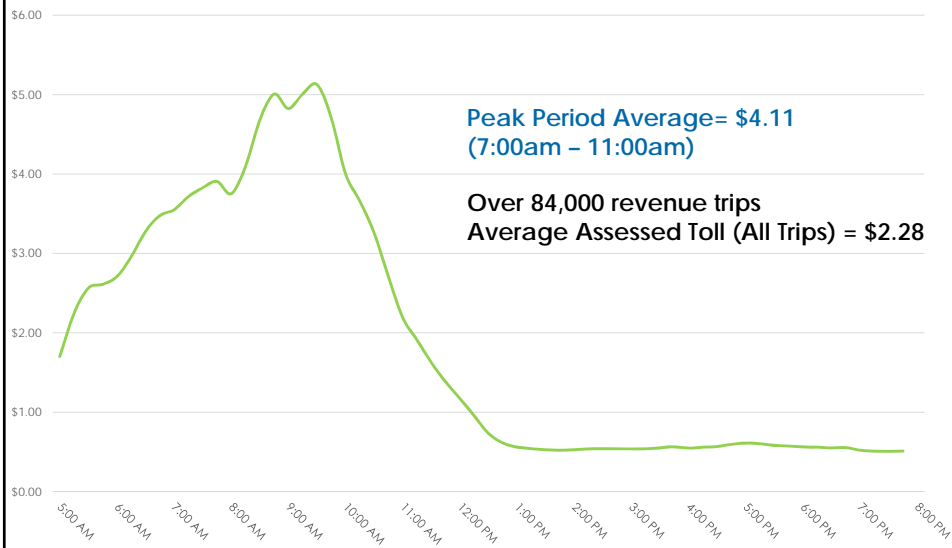
I-680 Sunol SMART Carpool Lane Joint Powers Authority



5

Average Toll Rates

Full Corridor Travel



I-680 Sunol SMART Carpool Lane Joint Powers Authority



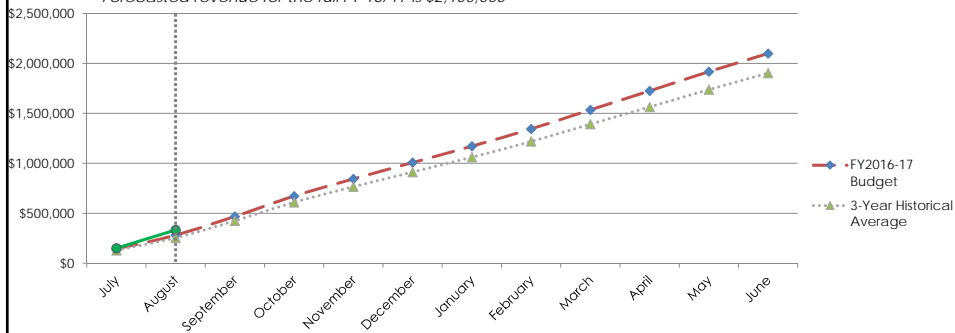
6

Revenue – Estimated Gross vs. Forecasted

Cumulative Revenue in FY 2016/17
(July- August 2016)

Estimated Gross Revenue **\$334,000** **↑ 18%**
Forecasted* **\$282,000**

* Forecasted revenue for the full FY 16/17 is \$2,100,000



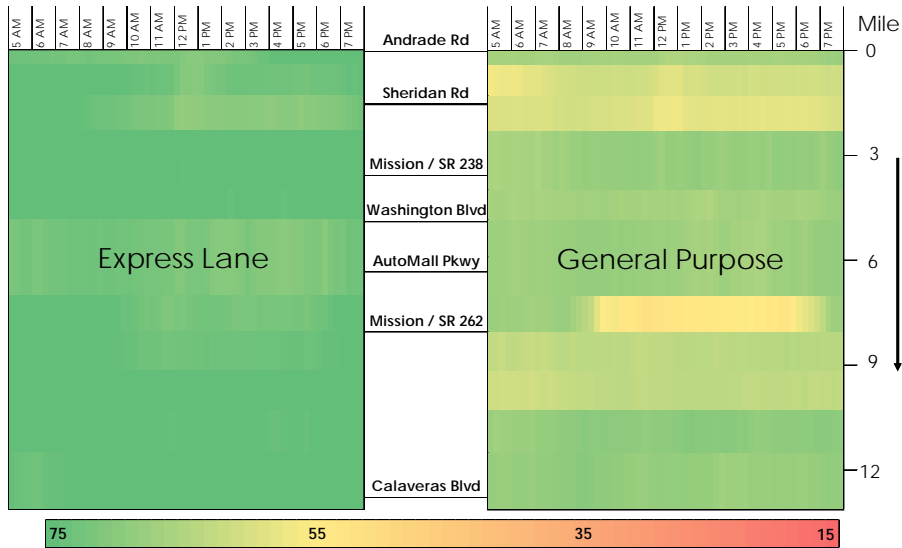
I-680 Sunol SMART Carpool Lane Joint Powers Authority



7

Speed Heat Map

Saturday, March 2016 – August 2016



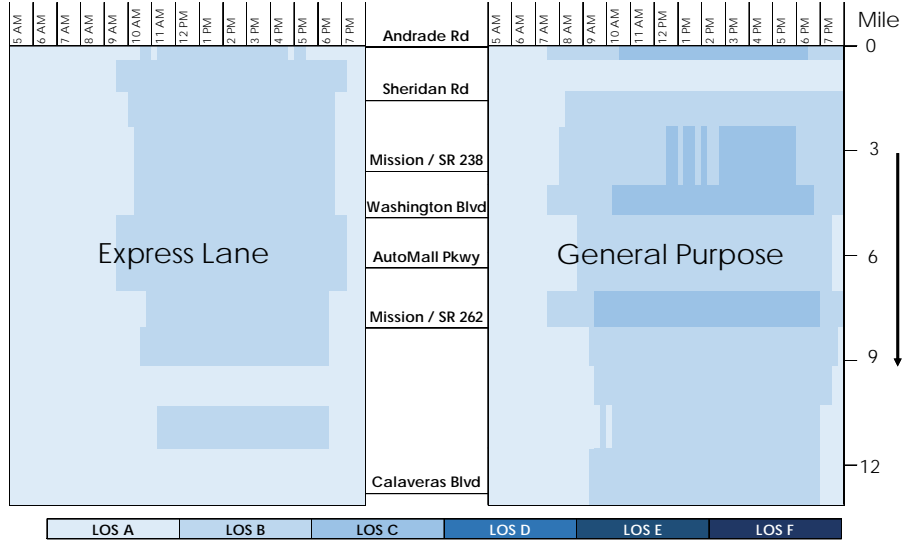
I-680 Sunol SMART Carpool Lane Joint Powers Authority



8

Average Density Heat Map

Saturdays, March 2016 – August 2016



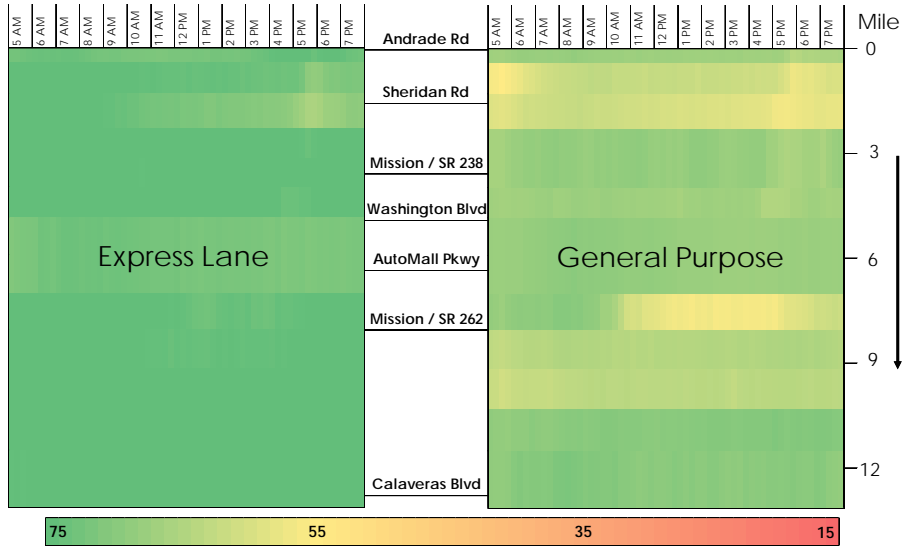
I-680 Sunol SMART Carpool Lane Joint Powers Authority



9

Average Speed Heat Map

Sundays, March 2016 – August 2016



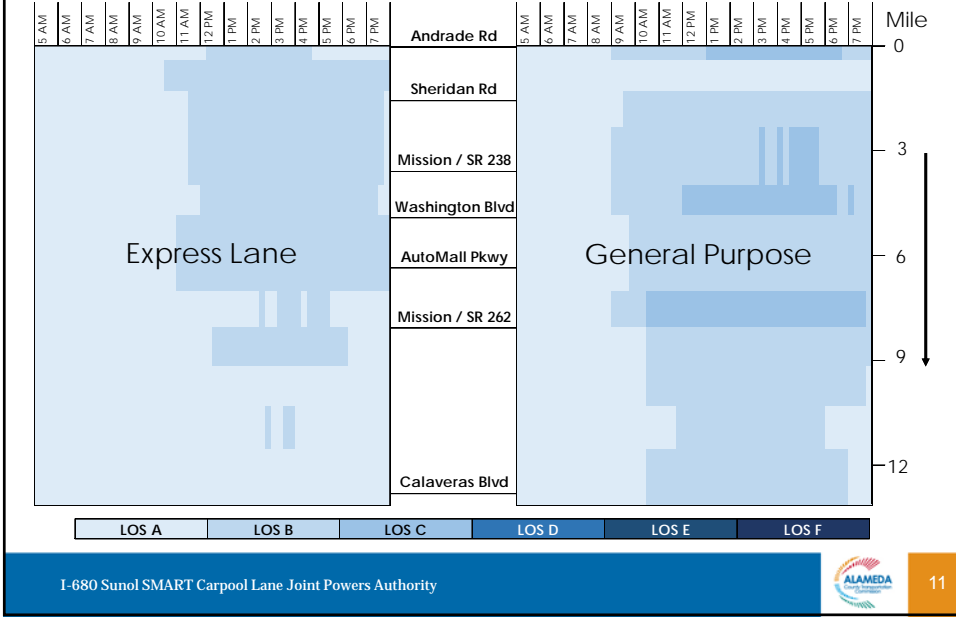
I-680 Sunol SMART Carpool Lane Joint Powers Authority



10

Average Density Heat Map

Sundays, March 2016 – August 2016



I-680 Sunol SMART Carpool Lane Joint Powers Authority



11



Questions ?

I-680 Sunol SMART Carpool Lane Joint Powers Authority



12