



Niles Canyon Trail

Alameda County Transportation Commission

July 27, 2017


Projects Partners & Funders

Scott Haggerty

Supervisor, District 1

RICHARD VALLE

SUPERVISOR, DISTRICT 2



Niles Canyon

Many historic, cultural, and environmental resources

Major gap between tri-cities and tri-valley regions

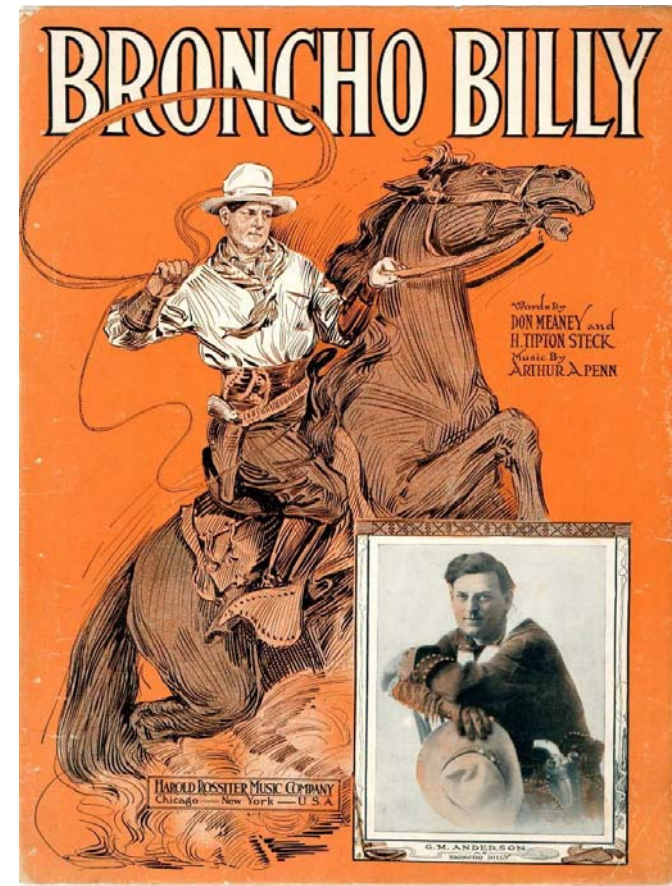
History of Serious Collisions



Train of Lights




Charlie Chaplin

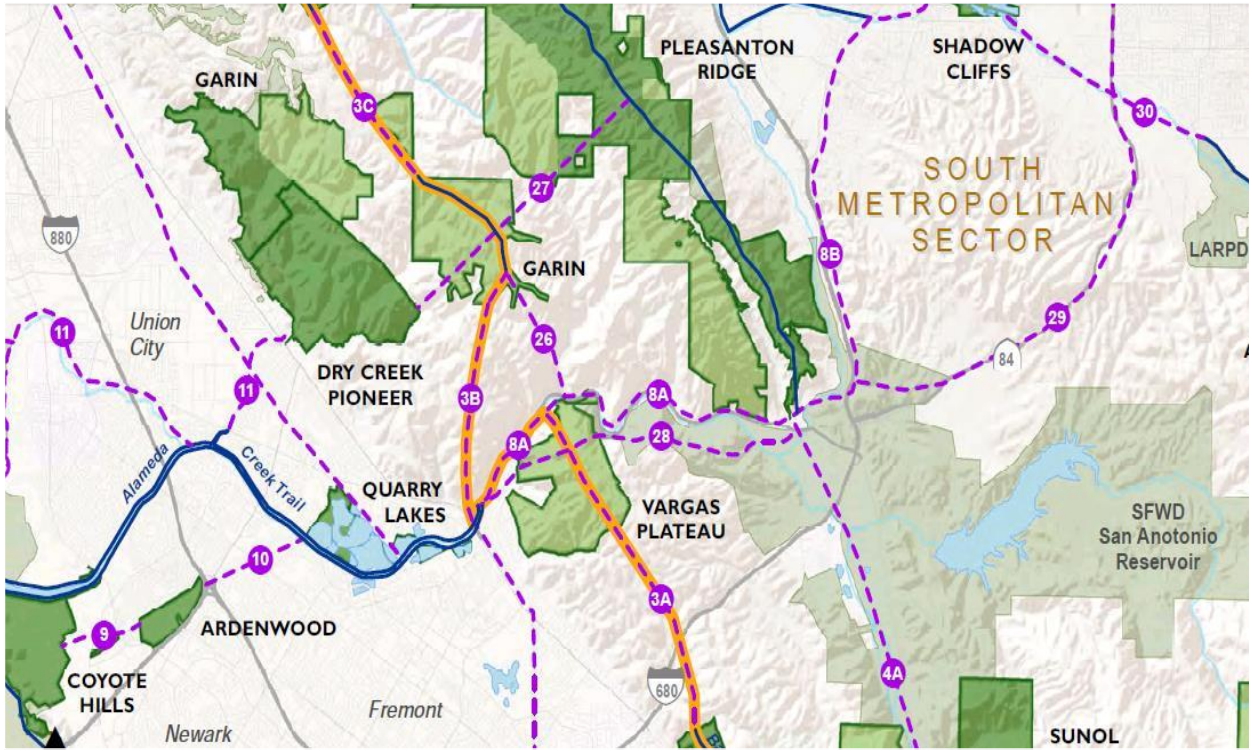


Broncho Billy

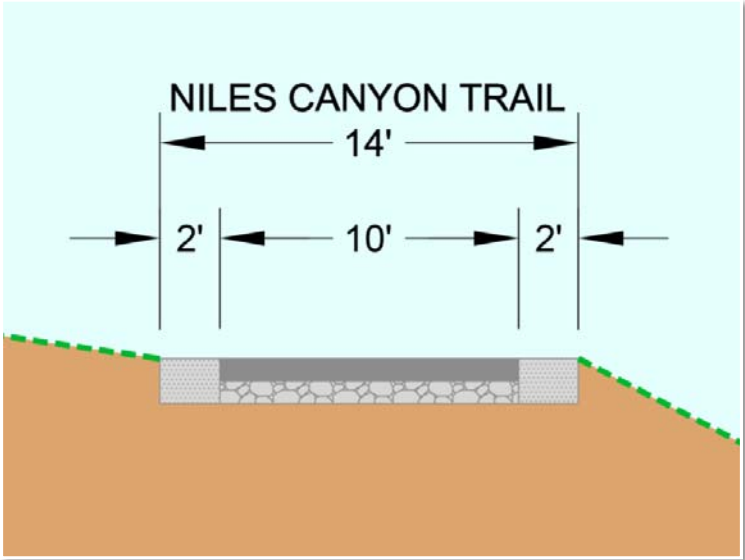
Guiding Project Goals

1. Establish a **safe** and **functional** class 1 trail
 2. Minimize impacts to **environmental resources**
 3. Enhance or maintain **stakeholder access** to infrastructure
 4. Develop trail alignments with a **realistic cost** that can be implemented in a reasonable time frame
 5. Identify and **preserve** the historic water and rail infrastructure within Niles Canyon
- 

East Bay Parks District Master Plan



Niles to Sunol Class I Trail



The Existing Corridors

Sunol Aqueduct



Union Pacific RR



Alameda Creek



Highway 84

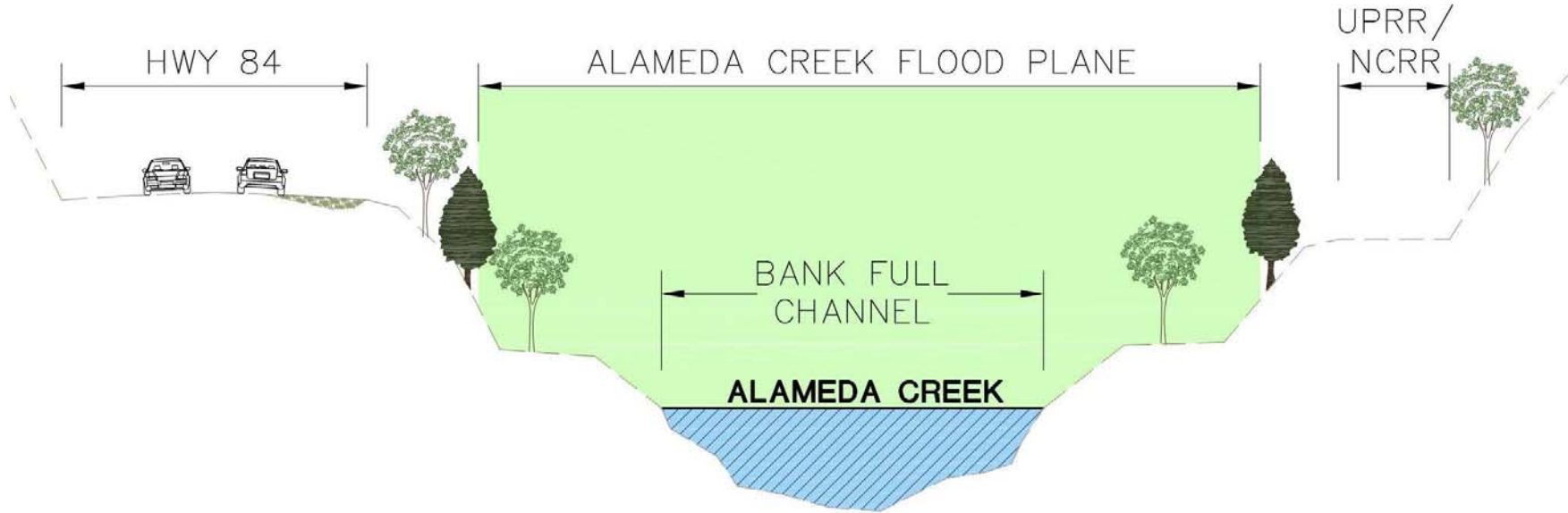


Niles Canyon Rail

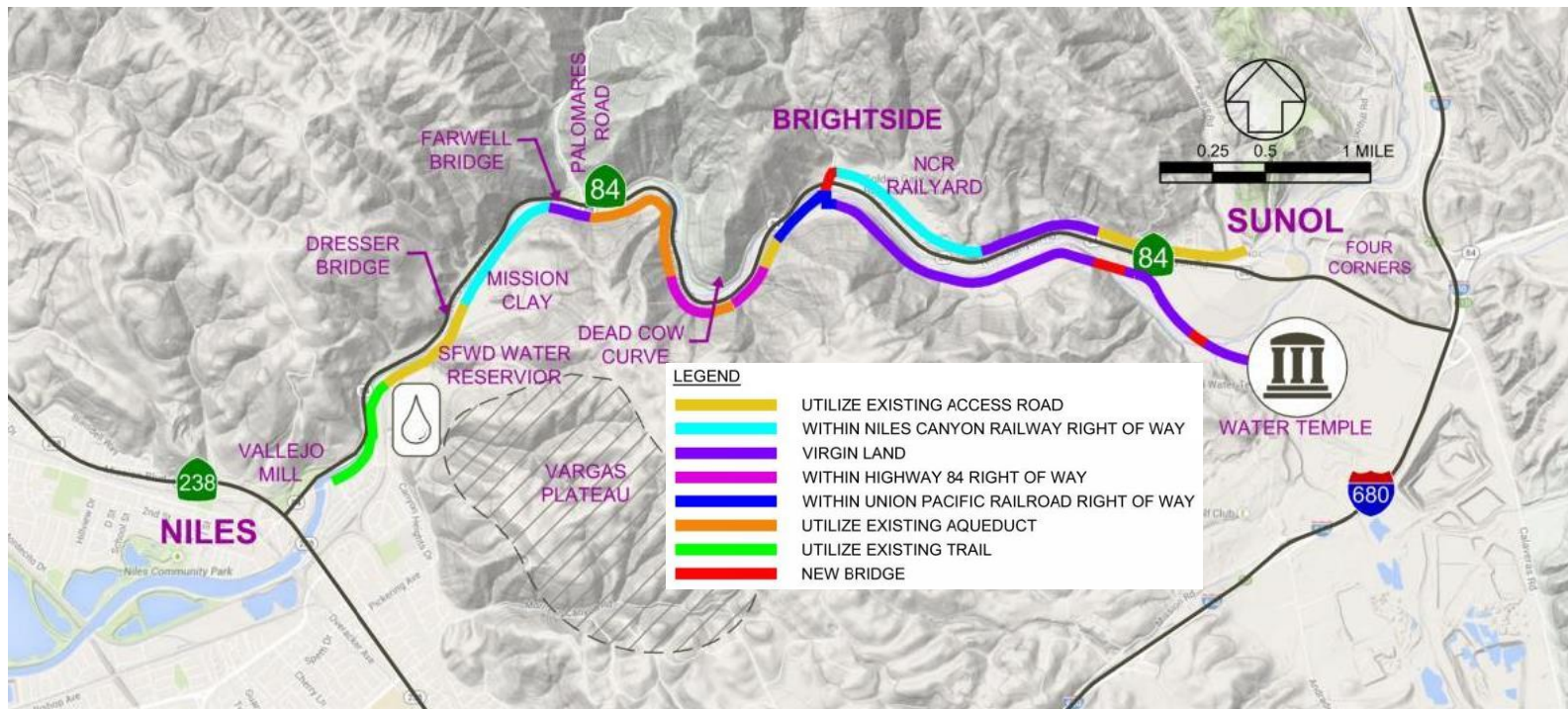


Length: 6.3 miles

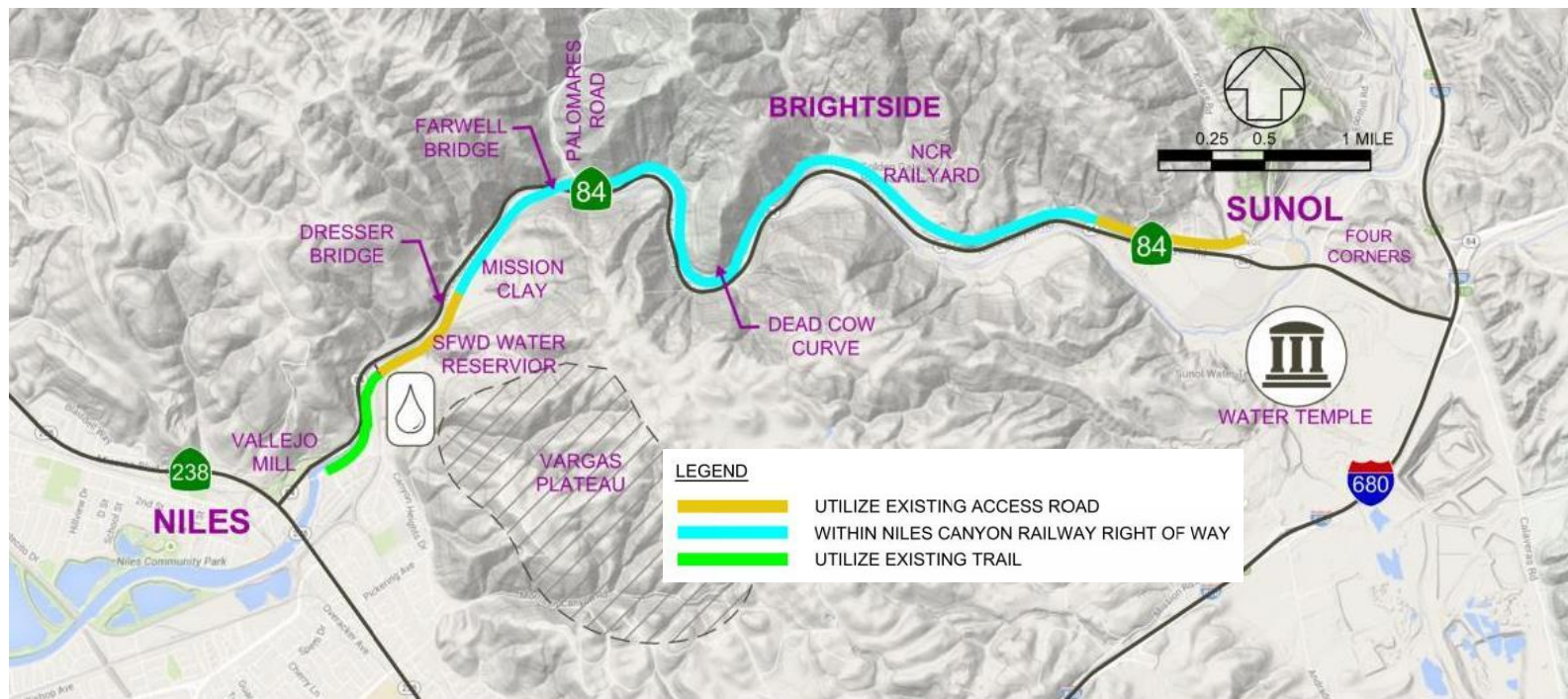
Alameda Creek



Options 1 and 2 – Canyon Trail



Option 3 – Rails with Trails




Project Study Report

Preferred alternative – **North Canyon Trail Option**

Based on assessment of **user experience**, impact to **environmental** and **historical resources**, and **cost** to implement

Recommends a **phased** trail development





Niles Canyon Stroll & Roll

October 11, 2015

Fremont Police Department estimated 10,000 participants attended
Most received comment: **Build the trail and hold events like this until it's built!**



NILES CANYON STROLL & ROLL

SEPT 30
2017



Bike, walk, or run through Niles Canyon without any vehicle traffic!



(510) 272-6692

www.84strollroll.com



Questions?

(510) 272-6692

District2@acgov.org

www.84strollroll.com



Thank you District One
& District Two staff!

Erica Trask

Chris Miley

Nancy Sa